

**CORNER INDEX**

CODE NO.	FILING NUMBER	CODE NO.	FILING NUMBER	CODE NO.	FILING NUMBER
1-G	_____	1-K	_____	1-N	<u>963</u>
2-G	_____	2-K	_____	2-N	_____
3-G	_____	3-K	_____	3-N	_____
4-G	_____	4-K	_____	4-N	_____
5-G	_____	5-K	_____	5-N	_____
6-G	_____	6-K	_____	6-N	_____
7-G	_____	7-K	_____	7-N	_____
8-G	_____	8-K	_____	8-N	_____
9-G	_____	9-K	_____	9-N	_____
10-G	_____	10-K	_____	10-N	_____
11-G	_____	11-K	_____	11-N	_____
12-G	_____	12-K	_____	12-N	_____
13-G	_____	13-K	_____	13-N	_____

**CORNER INDEX**

CODE NO.	FILING NUMBER	CODE NO.	FILING NUMBER	CODE NO.	FILING NUMBER
1-A	<u>369</u>	1-C	<u>270</u>	1-E	_____
2-A	_____	2-C	_____	2-E	_____
3-A	_____	3-C	_____	3-E	_____
4-A	_____	4-C	_____	4-E	_____
5-A	_____	5-C	_____	5-E	_____
6-A	_____	6-C	_____	6-E	_____
7-A	_____	7-C	_____	7-E	_____
8-A	_____	8-C	_____	8-E	_____
9-A	_____	9-C	_____	9-E	_____
10-A	_____	10-C	_____	10-E	_____
11-A	_____	11-C	_____	11-E	_____
12-A	_____	12-C	_____	12-E	_____
13-A	_____	13-C	_____	13-E	_____

CODE NO.	FILING NUMBER	CODE NO.	FILING NUMBER
1-H	_____	1-L	<u>1.5-L 2840</u>
2-H	_____	2-L	_____
3-H	_____	3-L	_____
4-H	_____	4-L	_____
5-H	_____	5-L	_____
6-H	_____	6-L	_____
7-H	_____	7-L	_____
8-H	_____	8-L	_____
9-H	_____	9-L	_____
10-H	_____	10-L	_____
11-H	_____	11-L	_____
12-H	_____	12-L	_____
13-H	_____	13-L	_____

1-B	<u>731</u>	1-D	_____	1-F	_____
2-B	_____	2-D	_____	2-F	_____
3-B	_____	3-D	_____	3-F	_____
4-B	_____	4-D	_____	4-F	_____
5-B	_____	5-D	_____	5-F	_____
6-B	_____	6-D	_____	6-F	_____
7-B	_____	7-D	_____	7-F	_____
8-B	_____	8-D	_____	8-F	_____
9-B	_____	9-D	_____	9-F	_____
10-B	_____	10-D	_____	10-F	_____
11-B	_____	11-D	_____	11-F	_____
12-B	_____	12-D	_____	12-F	_____
13-B	_____	13-D	_____	13-F	_____

1-J	_____	1-M	_____
2-J	_____	2-M	_____
3-J	_____	3-M	_____
4-J	_____	4-M	_____
5-J	_____	5-M	_____
6-J	_____	6-M	_____
7-J	_____	7-M	_____
8-J	_____	8-M	_____
9-J	_____	9-M	_____
10-J	_____	10-M	_____
11-J	_____	11-M	_____
12-J	_____	12-M	_____
13-J	_____	13-M	_____

**LEGEND**

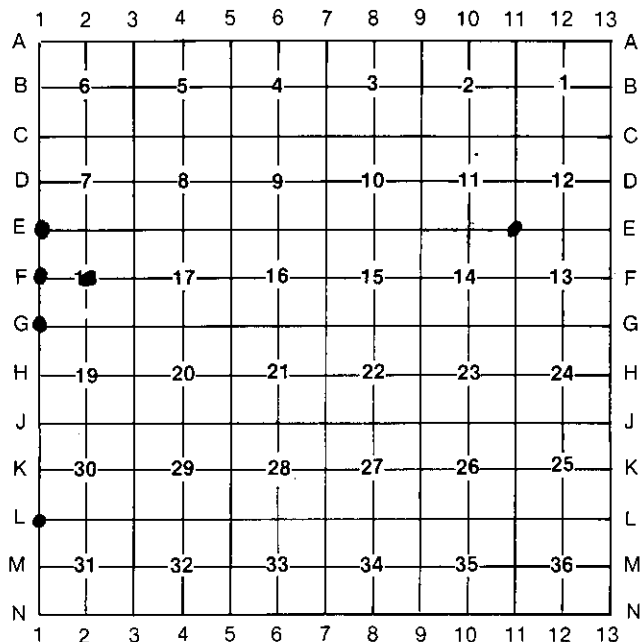
● = Location of Monument, Record Filed under this Township

⊕ OR ⊙ = Location of Monument, Record Filed under adjoining Township as indicated by solid quadrant (s)

**CORNER RECORDATION**

**INDEX TO PUBLIC LAND SURVEY CORNER RECORDATION FILED IN**

Township 137 North Range 48 West



**CORNER INDEX**

CODE NO.	FILING NUMBER	CODE NO.	FILING NUMBER	CODE NO.	FILING NUMBER
1-G	<u>232</u>	1-K	_____	1-N	_____
2-G	_____	2-K	_____	2-N	_____
3-G	_____	3-K	_____	3-N	_____
4-G	_____	4-K	_____	4-N	_____
5-G	_____	5-K	_____	5-N	_____
6-G	_____	6-K	_____	6-N	_____
7-G	_____	7-K	_____	7-N	_____
8-G	_____	8-K	_____	8-N	_____
9-G	_____	9-K	_____	9-N	_____
10-G	_____	10-K	_____	10-N	_____
11-G	_____	11-K	_____	11-N	_____
12-G	_____	12-K	_____	12-N	_____
13-G	_____	13-K	_____	13-N	_____

**CORNER INDEX**

CODE NO.	FILING NUMBER	CODE NO.	FILING NUMBER	CODE NO.	FILING NUMBER
1-A	_____	1-C	_____	1-E	<u>230</u>
2-A	_____	2-C	_____	2-E	_____
3-A	_____	3-C	_____	3-E	_____
4-A	_____	4-C	_____	4-E	_____
5-A	_____	5-C	_____	5-E	_____
6-A	_____	6-C	_____	6-E	_____
7-A	_____	7-C	_____	7-E	_____
8-A	_____	8-C	_____	8-E	_____
9-A	_____	9-C	_____	9-E	_____
10-A	_____	10-C	_____	10-E	_____
11-A	_____	11-C	_____	11-E	<u>1449</u>
12-A	_____	12-C	_____	12-E	_____
13-A	_____	13-C	_____	13-E	_____

CODE NO.	FILING NUMBER	CODE NO.	FILING NUMBER
1-H	_____	1-L	<u>271</u>
2-H	_____	2-L	_____
3-H	_____	3-L	_____
4-H	_____	4-L	_____
5-H	_____	5-L	_____
6-H	_____	6-L	_____
7-H	_____	7-L	_____
8-H	_____	8-L	_____
9-H	_____	9-L	_____
10-H	_____	10-L	_____
11-H	_____	11-L	_____
12-H	_____	12-L	_____
13-H	_____	13-L	_____

1-B	_____	1-D	_____	1-F	<u>231, 3126</u>
2-B	_____	2-D	_____	2-F	<u>1450</u>
3-B	_____	3-D	_____	3-F	_____
4-B	_____	4-D	_____	4-F	_____
5-B	_____	5-D	_____	5-F	_____
6-B	_____	6-D	_____	6-F	_____
7-B	_____	7-D	_____	7-F	_____
8-B	_____	8-D	_____	8-F	_____
9-B	_____	9-D	_____	9-F	_____
10-B	_____	10-D	_____	10-F	_____
11-B	_____	11-D	_____	11-F	_____
12-B	_____	12-D	_____	12-F	_____
13-B	_____	13-D	_____	13-F	_____

1-J	_____	1-M	_____
2-J	_____	2-M	_____
3-J	_____	3-M	_____
4-J	_____	4-M	_____
5-J	_____	5-M	_____
6-J	_____	6-M	_____
7-J	_____	7-M	_____
8-J	_____	8-M	_____
9-J	_____	9-M	_____
10-J	_____	10-M	_____
11-J	_____	11-M	_____
12-J	_____	12-M	_____
13-J	_____	13-M	_____

**LEGEND**

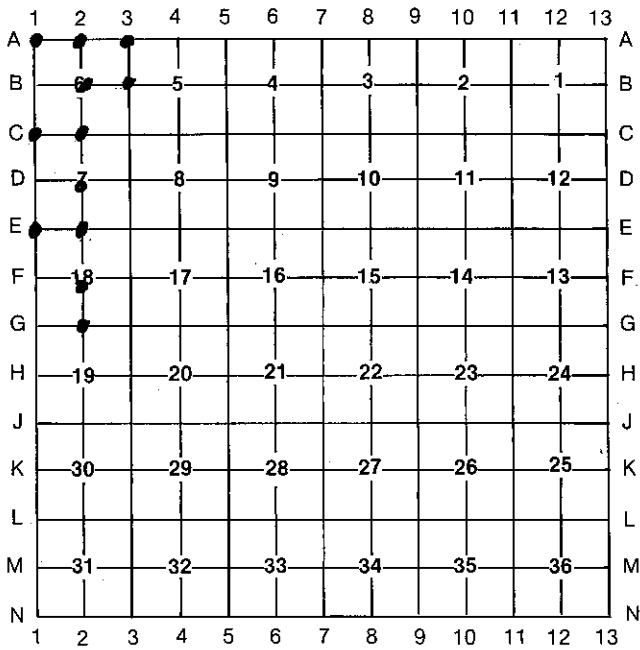
● = Location of Monument, Record Filed under this Township

⊕ OR ⊙ = Location of Monument, Record Filed under adjoining Township as indicated by solid quadrant (s)

**CORNER RECORDATION**

**INDEX TO PUBLIC LAND SURVEY CORNER RECORDATION FILED IN**

Township 138 North Range 48 West



**CORNER INDEX**

CODE NO.	FILING NUMBER	CODE NO.	FILING NUMBER	CODE NO.	FILING NUMBER
1-G	_____	1-K	_____	1-N	_____
2-G	1078, 2892	2-K	_____	2-N	_____
3-G	_____	3-K	_____	3-N	_____
4-G	_____	4-K	_____	4-N	_____
5-G	_____	5-K	_____	5-N	_____
6-G	_____	6-K	_____	6-N	_____
7-G	_____	7-K	_____	7-N	_____
8-G	_____	8-K	_____	8-N	_____
9-G	_____	9-K	_____	9-N	_____
10-G	_____	10-K	_____	10-N	_____
11-G	_____	11-K	_____	11-N	_____
12-G	_____	12-K	_____	12-N	_____
13-G	_____	13-K	_____	13-N	_____

**CORNER INDEX**

CODE NO.	FILING NUMBER	CODE NO.	FILING NUMBER	CODE NO.	FILING NUMBER
1-A	1068	1-C	1072	1-E	1075
2-A	1069, 3083	2-C	1073, 1713, 3955	2-E	1076, 3598
3-A	1070	3-C	_____	3-E	_____
4-A	_____	4-C	_____	4-E	_____
5-A	_____	5-C	_____	5-E	_____
6-A	_____	6-C	_____	6-E	_____
7-A	_____	7-C	_____	7-E	_____
8-A	_____	8-C	_____	8-E	_____
9-A	_____	9-C	_____	9-E	_____
10-A	_____	10-C	_____	10-E	_____
11-A	_____	11-C	_____	11-E	_____
12-A	_____	12-C	_____	12-E	_____
13-A	_____	13-C	_____	13-E	_____

CODE NO.	FILING NUMBER	CODE NO.	FILING NUMBER
1-H	_____	1-L	_____
2-H	_____	2-L	_____
3-H	_____	3-L	_____
4-H	_____	4-L	_____
5-H	_____	5-L	_____
6-H	_____	6-L	_____
7-H	_____	7-L	_____
8-H	_____	8-L	_____
9-H	_____	9-L	_____
10-H	_____	10-L	_____
11-H	_____	11-L	_____
12-H	_____	12-L	_____
13-H	_____	13-L	_____

1-B	_____	1-D	_____	1-F	_____
2-B	1071, 3896	2-D	1074, 3597	2-F	1077
3-B	1067	3-D	_____	3-F	_____
4-B	_____	4-D	_____	4-F	_____
5-B	_____	5-D	_____	5-F	_____
6-B	_____	6-D	_____	6-F	_____
7-B	_____	7-D	_____	7-F	_____
8-B	_____	8-D	_____	8-F	_____
9-B	_____	9-D	_____	9-F	_____
10-B	_____	10-D	_____	10-F	_____
11-B	_____	11-D	_____	11-F	_____
12-B	_____	12-D	_____	12-F	_____
13-B	_____	13-D	_____	13-F	_____

1-J	_____	1-M	_____
2-J	_____	2-M	_____
3-J	_____	3-M	_____
4-J	_____	4-M	_____
5-J	_____	5-M	_____
6-J	_____	6-M	_____
7-J	_____	7-M	_____
8-J	_____	8-M	_____
9-J	_____	9-M	_____
10-J	_____	10-M	_____
11-J	_____	11-M	_____
12-J	_____	12-M	_____
13-J	_____	13-M	_____

**LEGEND**

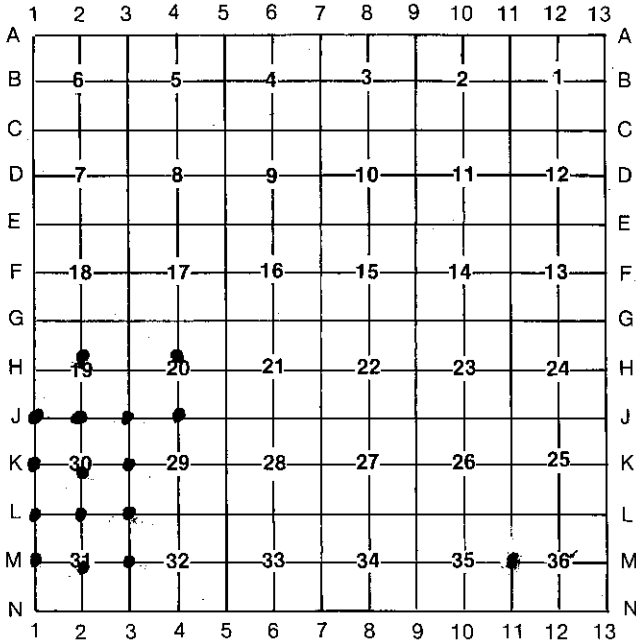
● = Location of Monument, Record Filed under this Township

⊕ OR ⊙ = Location of Monument, Record Filed under adjoining Township as indicated by solid quadrant (s)

**CORNER RECORDATION**

**INDEX TO PUBLIC LAND SURVEY CORNER RECORDATION FILED IN**

Township 139 North Range 48 West



**CORNER INDEX**

CODE NO.	FILING NUMBER	CODE NO.	FILING NUMBER	CODE NO.	FILING NUMBER
1-G	_____	1-K	1085	1-N	_____
2-G	_____	2-K	1094	2-N	_____
3-G	_____	3-K	1086	3-N	_____
4-G	_____	4-K	_____	4-N	_____
5-G	_____	5-K	_____	5-N	_____
6-G	_____	6-K	_____	6-N	_____
7-G	_____	7-K	_____	7-N	_____
8-G	_____	8-K	_____	8-N	_____
9-G	_____	9-K	_____	9-N	_____
10-G	_____	10-K	_____	10-N	_____
11-G	_____	11-K	_____	11-N	_____
12-G	_____	12-K	_____	12-N	_____
13-G	_____	13-K	_____	13-N	_____

**CORNER INDEX**

CODE NO.	FILING NUMBER	CODE NO.	FILING NUMBER	CODE NO.	FILING NUMBER
1-A	_____	1-C	_____	1-E	_____
2-A	_____	2-C	_____	2-E	_____
3-A	_____	3-C	_____	3-E	_____
4-A	_____	4-C	_____	4-E	_____
5-A	_____	5-C	_____	5-E	_____
6-A	_____	6-C	_____	6-E	_____
7-A	_____	7-C	_____	7-E	_____
8-A	_____	8-C	_____	8-E	_____
9-A	_____	9-C	_____	9-E	_____
10-A	_____	10-C	_____	10-E	_____
11-A	_____	11-C	_____	11-E	_____
12-A	_____	12-C	_____	12-E	_____
13-A	_____	13-C	_____	13-E	_____

CODE NO.	FILING NUMBER	CODE NO.	FILING NUMBER
1-H	_____	1-L	1087
2-H	1079	2-L	1089, 3453
3-H	_____	3-L	1088
4-H	1080	4-L	_____
5-H	_____	5-L	_____
6-H	_____	6-L	_____
7-H	_____	7-L	_____
8-H	_____	8-L	_____
9-H	_____	9-L	_____
10-H	_____	10-L	_____
11-H	_____	11-L	_____
12-H	_____	12-L	_____
13-H	_____	13-L	_____

1-B	_____	1-D	_____	1-F	_____
2-B	_____	2-D	_____	2-F	_____
3-B	_____	3-D	_____	3-F	_____
4-B	_____	4-D	_____	4-F	_____
5-B	_____	5-D	_____	5-F	_____
6-B	_____	6-D	_____	6-F	_____
7-B	_____	7-D	_____	7-F	_____
8-B	_____	8-D	_____	8-F	_____
9-B	_____	9-D	_____	9-F	_____
10-B	_____	10-D	_____	10-F	_____
11-B	_____	11-D	_____	11-F	_____
12-B	_____	12-D	_____	12-F	_____
13-B	_____	13-D	_____	13-F	_____

1-J	606, 1082	1-M	1090
2-J	607, 1083	2-M	1092
3-J	1084	3-M	1091
4-J	1081	4-M	_____
5-J	_____	5-M	_____
6-J	_____	6-M	_____
7-J	_____	7-M	_____
8-J	_____	8-M	_____
9-J	_____	9-M	_____
10-J	_____	10-M	_____
11-J	_____	11-M	1093
12-J	_____	12-M	_____
13-J	_____	13-M	_____

**LEGEND**

● = Location of Monument, Record Filed under this Township

⊕ OR ⊙ = Location of Monument, Record Filed under adjoining Township as indicated by solid quadrant (s)

**CORNER RECORDATION**

**INDEX TO PUBLIC LAND SURVEY CORNER RECORDATION FILED IN**

Township 140 North Range 48 West

	1	2	3	4	5	6	7	8	9	10	11	12	13	
A														A
B	6	5	4	3	2	1								B
C														C
D	7	8	9	10	11	12								D
E														E
F	18	17	16	15	14	13								F
G														G
H	19	20	21	22	23	24								H
J														J
K	30	29	28	27	26	25								K
L														L
M	31	32	33	34	35	36								M
N														N
	1	2	3	4	5	6	7	8	9	10	11	12	13	

**CORNER INDEX**

CODE NO.	FILING NUMBER	CODE NO.	FILING NUMBER	CODE NO.	FILING NUMBER
1-G	_____	1-K	_____	1-N	_____
2-G	_____	2-K	_____	2-N	_____
3-G	_____	3-K	_____	3-N	_____
4-G	_____	4-K	_____	4-N	_____
5-G	_____	5-K	_____	5-N	_____
6-G	_____	6-K	_____	6-N	_____
7-G	_____	7-K	_____	7-N	_____
8-G	_____	8-K	_____	8-N	_____
9-G	_____	9-K	_____	9-N	_____
10-G	_____	10-K	_____	10-N	_____
11-G	_____	11-K	_____	11-N	_____
12-G	_____	12-K	_____	12-N	_____
13-G	_____	13-K	_____	13-N	_____

**CORNER INDEX**

CODE NO.	FILING NUMBER	CODE NO.	FILING NUMBER	CODE NO.	FILING NUMBER
1-A	_____	1-C	_____	1-E	_____
2-A	_____	2-C	_____	2-E	_____
3-A	_____	3-C	_____	3-E	_____
4-A	_____	4-C	_____	4-E	_____
5-A	_____	5-C	_____	5-E	_____
6-A	_____	6-C	_____	6-E	_____
7-A	_____	7-C	_____	7-E	_____
8-A	_____	8-C	_____	8-E	_____
9-A	_____	9-C	_____	9-E	_____
10-A	_____	10-C	_____	10-E	_____
11-A	_____	11-C	_____	11-E	_____
12-A	_____	12-C	_____	12-E	_____
13-A	_____	13-C	_____	13-E	_____

CODE NO.	FILING NUMBER	CODE NO.	FILING NUMBER
1-H	_____	1-L	_____
2-H	_____	2-L	_____
3-H	_____	3-L	_____
4-H	_____	4-L	_____
5-H	_____	5-L	_____
6-H	_____	6-L	_____
7-H	_____	7-L	_____
8-H	_____	8-L	_____
9-H	_____	9-L	_____
10-H	_____	10-L	_____
11-H	_____	11-L	_____
12-H	_____	12-L	_____
13-H	_____	13-L	_____

1-B	_____	1-D	_____	1-F	_____
2-B	_____	2-D	_____	2-F	_____
3-B	_____	3-D	_____	3-F	_____
4-B	_____	4-D	_____	4-F	_____
5-B	_____	5-D	_____	5-F	_____
6-B	_____	6-D	_____	6-F	_____
7-B	_____	7-D	_____	7-F	_____
8-B	_____	8-D	_____	8-F	_____
9-B	_____	9-D	_____	9-F	_____
10-B	_____	10-D	_____	10-F	_____
11-B	_____	11-D	_____	11-F	_____
12-B	_____	12-D	_____	12-F	_____
13-B	_____	13-D	_____	13-F	_____

1-J	_____	1-M	_____
2-J	_____	2-M	_____
3-J	_____	3-M	_____
4-J	_____	4-M	_____
5-J	_____	5-M	_____
6-J	_____	6-M	_____
7-J	_____	7-M	_____
8-J	_____	8-M	_____
9-J	_____	9-M	_____
10-J	_____	10-M	_____
11-J	_____	11-M	_____
12-J	_____	12-M	_____
13-J	_____	13-M	_____

**LEGEND**

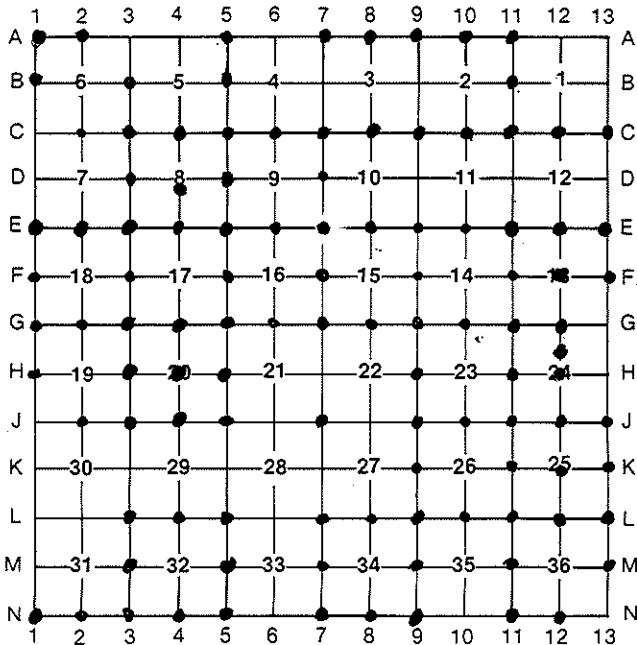
● = Location of Monument, Record Filed under this Township

⊕ OR ⊙ = Location of Monument, Record Filed under adjoining Township as indicated by solid quadrant (s)

**CORNER RECORDATION**

**INDEX TO PUBLIC LAND SURVEY CORNER RECORDATION FILED IN**

Township 141 North Range 48 West



**CORNER INDEX**

CODE NO.	FILING NUMBER	CODE NO.	FILING NUMBER	CODE NO.	FILING NUMBER
1-G	2362	1-K		1-N	3396
2-G	2363	2-K		2-N	3397
3-G	643	3-K		3-N	1693
4-G	644	4-K		4-N	1694
5-G	100, 2946	5-K		5-N	1695
6-G	2947	6-K		6-N	
7-G	773, 2948	7-K		7-N	293, 425
8-G	2942	8-K		8-N	3838
9-G	2943	9-K	2852	9-N	294, 426
10-G	2937, 3656	10-K		10-N	
11-G	2, 2938	11-K	2855	11-N	964
12-G	3, 4, 2933	12-K	3876	12-N	4348
13-G		13-K	3877	13-N	

**CORNER INDEX**

CODE NO.	FILING NUMBER	CODE NO.	FILING NUMBER	CODE NO.	FILING NUMBER
1-A	3976	1-C		1-E	1234
2-A	3551	2-C	2920	2-E	2921
3-A		3-C	2249	3-E	228, 2922
4-A		4-C	2250	4-E	2255
5-A	3549	5-C	2251	5-E	229, 2923
6-A		6-C	2924	6-E	2927
7-A	239	7-C	242, 2925	7-E	772, 2928
8-A	240	8-C	243	8-E	2939
9-A	241	9-C	244	9-E	2940
10-A	3849	10-C	3314	10-E	2934
11-A	732, 3313	11-C	640, 3315	11-E	74, 2935
12-A		12-C	641, 3406	12-E	328, 642, 2929
13-A		13-C	1680	13-E	329, 2930

CODE NO.	FILING NUMBER	CODE NO.	FILING NUMBER
1-H	2364	1-L	
2-H		2-L	
3-H	645, 2365	3-L	1691
4-H	646	4-L	1690
5-H	647	5-L	1689
6-H		6-L	
7-H		7-L	3835
8-H		8-L	3836
9-H	3657	9-L	1539, 1541
10-H		10-L	2856
11-H	3658	11-L	1542, 3878
12-H	5	12-L	1608
13-H		13-L	1607

1-B	3552, 3892	1-D	
2-B		2-D	
3-B	3553	3-D	2252
4-B		4-D	2253
5-B	3550	5-D	2254
6-B		6-D	
7-B		7-D	2926
8-B		8-D	
9-B		9-D	
10-B		10-D	
11-B	732, 743	11-D	
12-B		12-D	
13-B		13-D	

1-F	3185	1-M	
2-F		2-M	
3-F	3186	3-M	1692
4-F		4-M	
5-F	2944	5-M	1696
6-F		6-M	
7-F	2945	7-M	3837
8-F		8-M	
9-F	2941	9-M	1543
10-F		10-M	
11-F	2936	11-M	1544
12-F	73, 2931	12-M	
13-F	2932	13-M	4347

**LEGEND**


● = Location of Monument, Record Filed under this Township

⊕ OR ⊙ = Location of Monument, Record Filed under adjoining Township as indicated by solid quadrant (s)

**CORNER RECORDATION**

**INDEX TO PUBLIC LAND SURVEY CORNER RECORDATION FILED IN**

Township 137 North Range 49 West



CORNER INDEX

CODE NO.	FILING NUMBER	CODE NO.	FILING NUMBER	CODE NO.	FILING NUMBER
1-G	711, 956, 1765	1-K	1752	1-N	1430
2-G	1366	2-K		2-N	
3-G	712, 1367, 3418	3-K	936, 1753, 3742	3-N	1431
4-G	3420	4-K		4-N	1446
5-G	897	5-K	937	5-N	898
6-G		6-K		6-N	899
7-G	493, 4335	7-K	1808	7-N	245
8-G	528, 4115, 4336	8-K		8-N	1736
9-G	531, 4337	9-K	1640	9-N	
10-G	1877, 4338	10-K		10-N	
11-G	407, 4339	11-K		11-N	272
12-G	833, 1912	12-K		12-N	631
13-G	408, 3810	13-K		13-N	

CORNER INDEX

CODE NO.	FILING NUMBER	CODE NO.	FILING NUMBER	CODE NO.	FILING NUMBER
1-A	47, 954, 1338, 3929	1-C	46, 955, 1347	1-E	1358
2-A	48, 1339, 3511	2-C	1348, 2530	2-E	1359
3-A	10, 1340	3-C	11, 709, 1349	3-E	13, 710, 1360
4-A	45, 1341, 2332	4-C	1350	4-E	1361, 3189
5-A	1342, 2333	5-C	12, 1351, 4087	5-E	14, 1362, 3188
6-A	2329	6-C	2331, 4088	6-E	4092
7-A	1428, 2330, 4320	7-C	1427, 1452, 409	7-E	492, 638, 1453
8-A	4317	8-C	1731, 1878, 3812	8-E	1902, 4330
9-A	4318	9-C	53, 1353, 4324	9-E	51, 639, 1451
10-A	1098, 1971, 4319	10-C	56, 624, 1353	10-E	628, 4327
11-A	1099, 1714, 4315	11-C	54, 784, 1102	11-E	52, 4328
12-A	678, 1096	12-C	1354, 3599	12-E	1909
13-A	679, 1095	13-C	1429, 1454	13-E	1455

CODE NO.	FILING NUMBER	CODE NO.	FILING NUMBER
1-H	1655	1-L	1754
2-H		2-L	1755, 3554
3-H	1654, 3419	3-L	938, 1756
4-H		4-L	1445
5-H	3421	5-L	654, 3557
6-H		6-L	895, 4607
7-H	526	7-L	270
8-H	529, 3989	8-L	2265
9-H	532	9-L	221, 2266
10-H		10-L	
11-H	834	11-L	629
12-H	835	12-L	630
13-H	836	13-L	

1-B	50, 1343	1-D	1355	1-F	1363
2-B	1344	2-D		2-F	
3-B	49, 666, 1345	3-D	1356	3-F	885, 1364
4-B		4-D		4-F	
5-B	1346	5-D	1357, 3187, 4089	5-F	
6-B		6-D		6-F	
7-B	1729, 4008, 4321	7-D	1899, 4090, 4323	7-F	4113, 4334
8-B		8-D	218, 1900	8-F	
9-B	782, 1100, 1868	9-D	55, 625, 1901	9-F	4114, 4332
10-B		10-D	626	10-F	1876
11-B	783, 1101, 1715	11-D	627, 3600	11-F	194, 1910, 4329
12-B	1097	12-D	3601	12-F	1911
13-B		13-D	3602	13-F	

1-J	535, 713, 1749	1-M	3555
2-J	536, 714, 1750	2-M	
3-J	537, 715, 1751	3-M	1444, 3556
4-J	3422	4-M	1447
5-J	525, 3423	5-M	896
6-J	1807	6-M	
7-J	527, 2262	7-M	897
8-J	530, 2263	8-M	
9-J	533, 2264	9-M	881, 1407, 2857
10-J	4217	10-M	
11-J	837	11-M	4162
12-J	838	12-M	
13-J	839	13-M	

LEGEND

- = Location of Monument, Record Filed under this Township
- ⊕ OR ⊙ = Location of Monument, Record Filed under adjoining Township as indicated by solid quadrant (s)

CORNER RECORDATION

INDEX TO PUBLIC LAND SURVEY CORNER RECORDATION FILED IN

Township 138 North Range 49 West

	1	2	3	4	5	6	7	8	9	10	11	12	13	
A														A
B		6		5		4		3		2		1		B
C														C
D		7		8		9		10		11		12		D
E														E
F		18		17		16		15		14		13		F
G														G
H		19		20		21		22		23		24		H
J														J
K		30		29		28		27		26		25		K
L														L
M		31		32		33		34		35		36		M
N														N
	1	2	3	4	5	6	7	8	9	10	11	12	13	

**CORNER INDEX**

CODE NO.	FILING NUMBER	CODE NO.	FILING NUMBER	CODE NO.	FILING NUMBER
1-G	_____	1-K	_____	1-N	_____
2-G	_____	2-K	_____	2-N	_____
3-G	_____	3-K	_____	3-N	_____
4-G	_____	4-K	_____	4-N	_____
5-G	_____	5-K	_____	5-N	_____
6-G	_____	6-K	_____	6-N	_____
7-G	_____	7-K	_____	7-N	_____
8-G	_____	8-K	_____	8-N	_____
9-G	_____	9-K	_____	9-N	_____
10-G	_____	10-K	_____	10-N	_____
11-G	_____	11-K	_____	11-N	_____
12-G	_____	12-K	_____	12-N	_____
13-G	_____	13-K	_____	13-N	_____

**CORNER INDEX**

CODE NO.	FILING NUMBER	CODE NO.	FILING NUMBER	CODE NO.	FILING NUMBER
1-A	_____	1-C	_____	1-E	_____
2-A	_____	2-C	_____	2-E	_____
3-A	_____	3-C	_____	3-E	_____
4-A	_____	4-C	_____	4-E	_____
5-A	_____	5-C	_____	5-E	4091
6-A	_____	6-C	_____	6-E	_____
7-A	_____	7-C	4322	7-E	4093, 4333
8-A	_____	8-C	4010	8-E	_____
9-A	_____	9-C	40	9-E	4331
10-A	_____	10-C	2743, 4326	10-E	_____
11-A	_____	11-C	3568	11-E	_____
12-A	_____	12-C	_____	12-E	_____
13-A	_____	13-C	_____	13-E	_____

CODE NO.	FILING NUMBER	CODE NO.	FILING NUMBER
1-H	_____	1-L	_____
2-H	_____	2-L	_____
3-H	_____	3-L	_____
4-H	_____	4-L	_____
5-H	_____	5-L	_____
6-H	_____	6-L	_____
7-H	_____	7-L	_____
8-H	_____	8-L	_____
9-H	_____	9-L	_____
10-H	_____	10-L	_____
11-H	_____	11-L	_____
12-H	_____	12-L	_____
13-H	_____	13-L	_____

1-B	_____	1-D	_____	1-F	_____
2-B	_____	2-D	_____	2-F	_____
3-B	_____	3-D	_____	3-F	_____
4-B	_____	4-D	_____	4-F	_____
5-B	_____	5-D	_____	5-F	_____
6-B	_____	6-D	_____	6-F	_____
7-B	_____	7-D	_____	7-F	_____
8-B	_____	8-D	_____	8-F	_____
9-B	4319	9-D	4325	9-F	_____
10-B	_____	10-D	_____	10-F	_____
11-B	4316	11-D	_____	11-F	_____
12-B	_____	12-D	_____	12-F	_____
13-B	_____	13-D	_____	13-F	_____

1-J	_____	1-M	_____
2-J	_____	2-M	_____
3-J	3424	3-M	_____
4-J	_____	4-M	_____
5-J	_____	5-M	_____
6-J	_____	6-M	_____
7-J	3990, 3995, 4116	7-M	_____
8-J	3991, 3996	8-M	_____
9-J	_____	9-M	_____
10-J	_____	10-M	_____
11-J	_____	11-M	_____
12-J	_____	12-M	_____
13-J	_____	13-M	_____

**LEGEND**

● = Location of Monument, Record Filed under this Township

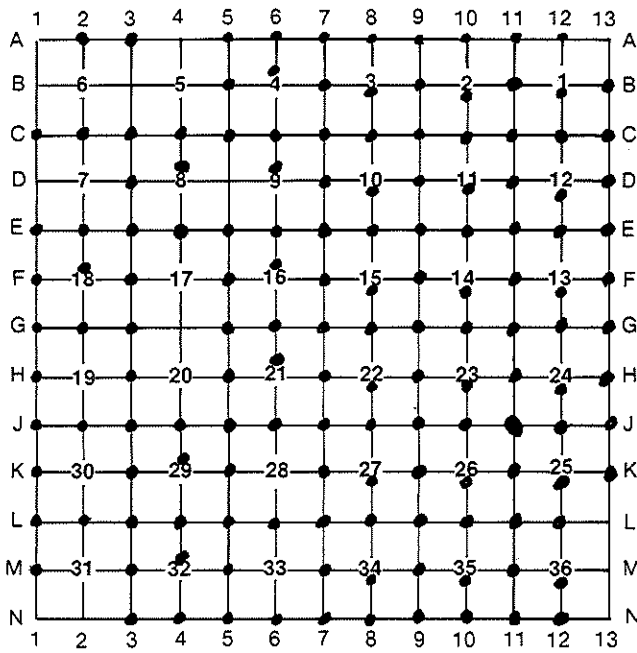
⊕ OR ⊙ = Location of Monument, Record Filed under adjoining Township as indicated by solid quadrant (s)

**CORNER RECORDATION**

**INDEX TO PUBLIC LAND SURVEY CORNER RECORDATION FILED IN**

Township 138 North Range 49 West

2 of 2



**CORNER INDEX**

CODE NO.	FILING NUMBER	CODE NO.	FILING NUMBER	CODE NO.	FILING NUMBER
1-G	3683	1-K	1031, 1371	1-N	
2-G	1766, 3682	2-K		2-N	
3-G	1392, 1448	3-K	352, 1372	3-N	716, 3685
4-G		4-K	353	4-N	1702, 3895
5-G	389, 982, 1149	5-K	354, 1700, 3909	5-N	1761, 3868
6-G	391, 849, 983, 1148	6-K		6-N	1384, 3869
7-G	199, 984, 1147	7-K	343, 1161	7-N	1385, 1955, 2498
8-G	1151, 2124	8-K	344	8-N	1386
9-G	80, 1152	9-K	345, 1162, 3123	9-N	305, 603, 1169, 1859
10-G	200, 960, 1157	10-K	534, 650, 1160	10-N	306
11-G	201, 961	11-K	185, 575, 202, 827	11-N	307
12-G	996	12-K	182, 183, 576	12-N	308, 893
13-G	997, 1220	13-K	179	13-N	

**CORNER INDEX**

CODE NO.	FILING NUMBER	CODE NO.	FILING NUMBER	CODE NO.	FILING NUMBER	CODE NO.	FILING NUMBER
1-A		1-C	2185, 3488	1-E	1762	1-H	2322
2-A	103, 3974	2-C	673, 2286, 3571	2-E	1763, 3681	2-L	1302, 1374
3-A	2284, 3975	3-C	674, 2287, 2828	3-E	249, 427, 1764	3-L	355, 1307, 1375
4-A		4-C	2288, 2829	4-E	3894	4-L	102, 1376
5-A	59, 1116	5-C	2289, 3190	5-E	105, 428	5-L	107, 1377
6-A	1119, 3871	6-C	2290, 3191	6-E	104, 848, 1146, 3847	6-L	1378
7-A	56, 1113, 1227	7-C	1118	7-E	219, 429, 1141, 3848	7-L	340, 1166, 2860
8-A	81, 562, 1228	8-C	675, 1121	8-E	198, 1142	8-L	346, 1167
9-A	513, 1109, 1229	9-C	676, 1126	9-E	75, 1137	9-L	998, 1155, 3720
10-A	1111, 2882	10-C	1125, 3958	10-E	1138	10-L	652, 1168, 3726
11-A	1103, 1105	11-C	335, 750, 1129	11-E	76, 1133	11-L	7653, 809, 830
12-A	1105, 2880	12-C	3960	12-E	1134	12-L	8, 810, 1173
13-A	2881	13-C	3962	13-E	1594	13-L	1002

1-B		1-D		1-F	1767	1-J	1306, 1368	1-M	1379, 3832
2-B		2-D		2-F	1768	2-J	1303, 1369, 1324	2-M	
3-B		3-D	2005	3-F	1765	3-J	349, 1304, 1370	3-M	1380, 3680
4-B		4-D	3893	4-F		4-J	350, 2905, 3909	4-M	1703
5-B	57	5-D		5-F	106	5-J	351, 1310, 2906	5-M	1381
6-B	60, 1117	6-D	1120	6-F	1145	6-J	393, 1150, 3907	6-M	
7-B	58, 564, 1114	7-D	785, 1122	7-F	501, 953, 1143	7-J	338, 986, 1163	7-M	1382
8-B	82, 515, 1115, 3684	8-D	1123	8-F	1144	8-J	341, 987, 1164	8-M	1574
9-B	566, 1110	9-D	1124	9-F	77, 1140	9-J	339, 242, 754	9-M	602, 1956
10-B	112	10-D	1127	10-F	78, 1139	10-J	203, 752, 255	10-M	1383
11-B	1716, 1104, 3957	11-D	1130, 3828	11-F	79, 1132, 1717	11-J	184, 574, 753	11-M	734, 812, 1172
12-B	1107, 3956	12-D	1131, 3959	12-F	1135	12-J	180, 181, 600, 751	12-M	1178
13-B	1108	13-D	1129, 1593	13-F	1136	13-J	186, 227, 1003	13-M	

**LEGEND**

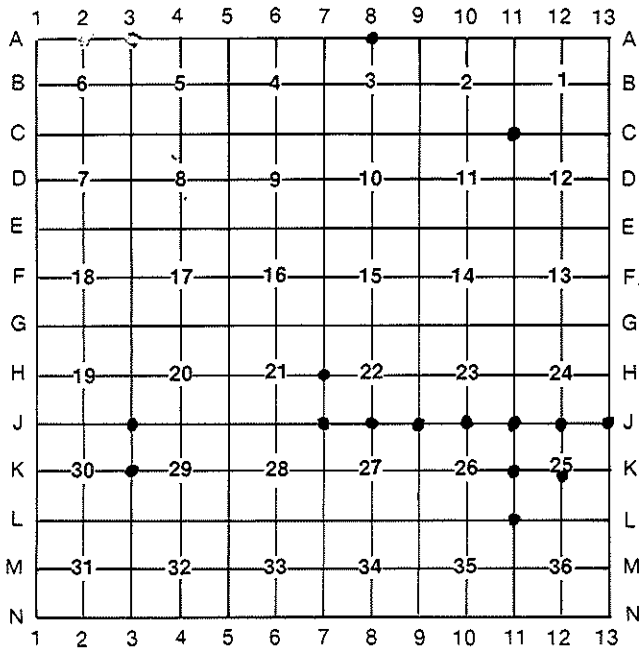
● = Location of Monument, Record Filed under this Township

⊙ OR ⊙ = Location of Monument, Record Filed under adjoining Township as indicated by solid quadrant (s)

**CORNER RECORDATION**

**INDEX TO PUBLIC LAND SURVEY CORNER RECORDATION FILED IN**

Township 139 North Range 49 West



**CORNER INDEX**

CODE NO.	FILING NUMBER	CODE NO.	FILING NUMBER	CODE NO.	FILING NUMBER
1-G	_____	1-K	_____	1-N	_____
2-G	_____	2-K	_____	2-N	_____
3-G	_____	3-K	3684	3-N	_____
4-G	_____	4-K	_____	4-N	_____
5-G	_____	5-K	_____	5-N	_____
6-G	_____	6-K	_____	6-N	_____
7-G	_____	7-K	_____	7-N	_____
8-G	_____	8-K	_____	8-N	_____
9-G	_____	9-K	_____	9-N	_____
10-G	_____	10-K	_____	10-N	_____
11-G	_____	11-K	1158	11-N	_____
12-G	_____	12-K	1159	12-N	_____
13-G	_____	13-K	_____	13-N	_____

**CORNER INDEX**

CODE NO.	FILING NUMBER	CODE NO.	FILING NUMBER	CODE NO.	FILING NUMBER
1-A	_____	1-C	_____	1-E	_____
2-A	_____	2-C	_____	2-E	_____
3-A	_____	3-C	_____	3-E	_____
4-A	_____	4-C	_____	4-E	_____
5-A	_____	5-C	_____	5-E	_____
6-A	_____	6-C	_____	6-E	_____
7-A	_____	7-C	_____	7-E	_____
8-A	3654	8-C	_____	8-E	_____
9-A	_____	9-C	_____	9-E	_____
10-A	_____	10-C	_____	10-E	_____
11-A	_____	11-C	3961	11-E	_____
12-A	_____	12-C	_____	12-E	_____
13-A	_____	13-C	_____	13-E	_____

CODE NO.	FILING NUMBER	CODE NO.	FILING NUMBER
1-H	_____	1-L	_____
2-H	_____	2-L	_____
3-H	_____	3-L	_____
4-H	_____	4-L	_____
5-H	_____	5-L	_____
6-H	_____	6-L	_____
7-H	1871	7-L	_____
8-H	_____	8-L	_____
9-H	_____	9-L	_____
10-H	_____	10-L	_____
11-H	_____	11-L	1171
12-H	_____	12-L	_____
13-H	_____	13-L	_____

1-B	_____	1-D	_____	1-F	_____
2-B	_____	2-D	_____	2-F	_____
3-B	_____	3-D	_____	3-F	_____
4-B	_____	4-D	_____	4-F	_____
5-B	_____	5-D	_____	5-F	_____
6-B	_____	6-D	_____	6-F	_____
7-B	_____	7-D	_____	7-F	_____
8-B	_____	8-D	_____	8-F	_____
9-B	_____	9-D	_____	9-F	_____
10-B	_____	10-D	_____	10-F	_____
11-B	_____	11-D	_____	11-F	_____
12-B	_____	12-D	_____	12-F	_____
13-B	_____	13-D	_____	13-F	_____

1-J	_____	1-M	_____
2-J	_____	2-M	_____
3-J	2904, 3679	3-M	_____
4-J	_____	4-M	_____
5-J	_____	5-M	_____
6-J	_____	6-M	_____
7-J	1872	7-M	_____
8-J	3721	8-M	_____
9-J	1165, 3722	9-M	_____
10-J	3723	10-M	_____
11-J	4109	11-M	_____
12-J	4259	12-M	_____
13-J	1221	13-M	_____

**LEGEND**

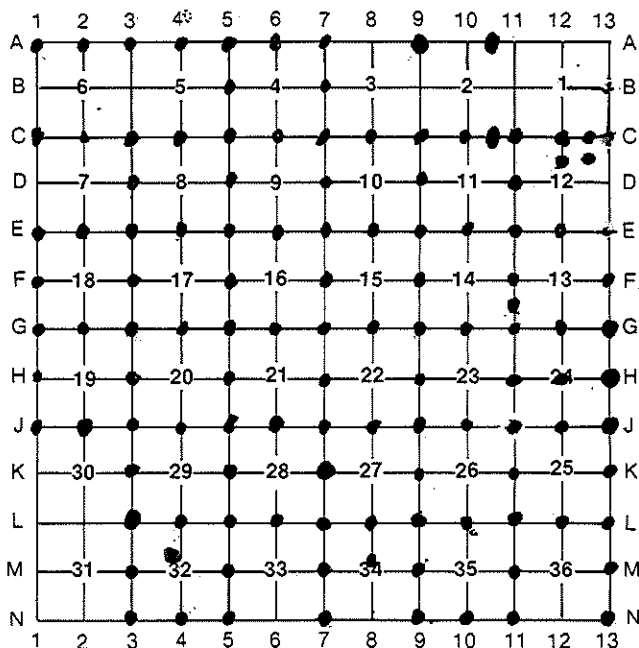
● = Location of Monument, Record Filed under this Township

⊕ OR ⊙ = Location of Monument, Record Filed under adjoining Township as indicated by solid quadrant (s)

**CORNER RECORDATION**

**INDEX TO PUBLIC LAND SURVEY CORNER RECORDATION FILED IN**

Township 139 North Range 49 West



**CORNER INDEX**

CODE NO.	FILING NUMBER	CODE NO.	FILING NUMBER	CODE NO.	FILING NUMBER
1-G	357, 2492, 3852	1-K		1-N	
2-G	2493	2-K		2-N	
3-G	1453, 2494, 3078	3-K	3853	3-N	813, 864
4-G	2306	4-K		4-N	865
5-G	1192	5-K	1200	5-N	866
6-G	1191	6-K		6-N	
7-G	1193, 2458	7-K	1264, 3047, 4198	7-N	214
8-G	1175	8-K		8-N	
9-G	84, 1194	9-K	1916, 3048	9-N	69
10-G	1195, 3138	10-K		10-N	70
11-G	83, 1184	11-K	1917	11-N	71
12-G	96	12-K		12-N	
13-G	85, 1185, 3997	13-K	88, 1719	13-N	72, 1005

**CORNER INDEX**

CODE NO.	FILING NUMBER	CODE NO.	FILING NUMBER	CODE NO.	FILING NUMBER
1-A	902, 3819	1-C	905, 3885	1-E	356, 2489
2-A	903	2-C	3886	2-E	882, 2490
3-A	904, 2453	3-C	832	3-E	874, 3850
4-A	900	4-C	872	4-E	875
5-A	831	5-C	813, 901, 2452	5-E	876, 1044
6-A	2293, 3784	6-C	2296, 2451	6-E	2300, 2455
7-A	1457	7-C	1456	7-E	1460, 2301, 2456
8-A		8-C	1179	8-E	1188
9-A	15, 1458	9-C	1459	9-E	1189
10-A	16	10-C	17, 1180, 3867	10-E	1186, 3137
11-A		11-C	187, 1461	11-E	93, 1181
12-A		12-C	88, 189, 190, 1194	12-E	1182, 3136
13-A		13-C		13-E	

CODE NO.	FILING NUMBER	CODE NO.	FILING NUMBER
1-H	3079	1-L	
2-H		2-L	
3-H	2307, 3080	3-L	275, 859, 4202
4-H		4-L	860, 3963, 4213
5-H	2308	5-L	276, 861, 1201, 3964
6-H		6-L	1265
7-H	1913, 2311	7-L	213, 1202, 3829
8-H		8-L	92, 215, 1204, 3782
9-H	1914	9-L	217, 348, 1207
10-H		10-L	1176
11-H	94	11-L	89, 216, 347, 1209
12-H	95	12-L	1177
13-H	98, 1196, 3998	13-L	90

1-B		1-D		1-F	2491
2-B		2-D		2-F	
3-B		3-D	2297	3-F	2304, 3851
4-B		4-D		4-F	
5-B	2294	5-D	2298, 2454	5-F	2302, 2305
6-B		6-D		6-F	
7-B	2295	7-D	2299, 3603	7-F	2303, 2457
8-B		8-D		8-F	
9-B		9-D	3604	9-F	1190
10-B		10-D		10-F	
11-B		11-D	192, 1468	11-F	93, 1187, 3901
12-B		12-D		12-F	
13-B		13-D		13-F	1183

1-J	1432, 3081	1-M	
2-J	4067	2-M	
3-J	273, 2309	3-M	862
4-J	1679, 2310	4-M	3965
5-J	274, 1434, 1462	5-M	863, 1203, 3966
6-J	1198	6-M	
7-J	1199	7-M	1205, 1230
8-J	1915	8-M	1206
9-J	91, 1197	9-M	1208, 1918, 2481
10-J	3868	10-M	
11-J	97	11-M	1919
12-J	86, 1853, 3870	12-M	
13-J	87, 1718, 3499	13-M	1004

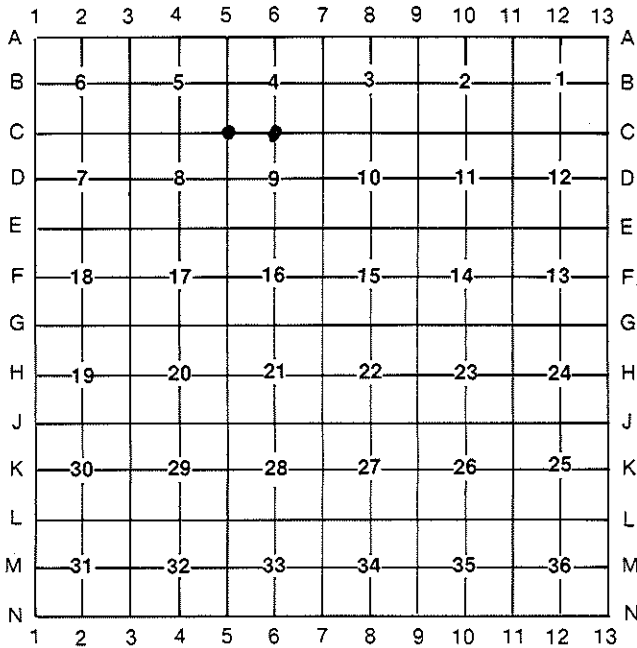
**LEGEND**

- = Location of Monument, Record Filed under this Township
- ⊕ OR ⊙ = Location of Monument, Record Filed under adjoining Township as indicated by solid quadrant (s)

**CORNER RECORDATION**

**INDEX TO PUBLIC LAND SURVEY CORNER RECORDATION FILED IN**

Township 140 North Range 49 West



**CORNER INDEX**

CODE NO.	FILING NUMBER	CODE NO.	FILING NUMBER	CODE NO.	FILING NUMBER
1-G	_____	1-K	_____	1-N	_____
2-G	_____	2-K	_____	2-N	_____
3-G	_____	3-K	_____	3-N	_____
4-G	_____	4-K	_____	4-N	_____
5-G	_____	5-K	_____	5-N	_____
6-G	_____	6-K	_____	6-N	_____
7-G	_____	7-K	_____	7-N	_____
8-G	_____	8-K	_____	8-N	_____
9-G	_____	9-K	_____	9-N	_____
10-G	_____	10-K	_____	10-N	_____
11-G	_____	11-K	_____	11-N	_____
12-G	_____	12-K	_____	12-N	_____
13-G	_____	13-K	_____	13-N	_____

**CORNER INDEX**

CODE NO.	FILING NUMBER	CODE NO.	FILING NUMBER	CODE NO.	FILING NUMBER
1-A	_____	1-C	_____	1-E	_____
2-A	_____	2-C	_____	2-E	_____
3-A	_____	3-C	_____	3-E	_____
4-A	_____	4-C	_____	4-E	_____
5-A	_____	5-C	4226	5-E	_____
6-A	_____	6-C	4227	6-E	_____
7-A	_____	7-C	_____	7-E	_____
8-A	_____	8-C	_____	8-E	_____
9-A	_____	9-C	_____	9-E	_____
10-A	_____	10-C	_____	10-E	_____
11-A	_____	11-C	_____	11-E	_____
12-A	_____	12-C	_____	12-E	_____
13-A	_____	13-C	_____	13-E	_____

CODE NO.	FILING NUMBER	CODE NO.	FILING NUMBER
1-H	_____	1-L	_____
2-H	_____	2-L	_____
3-H	_____	3-L	_____
4-H	_____	4-L	_____
5-H	_____	5-L	_____
6-H	_____	6-L	_____
7-H	_____	7-L	_____
8-H	_____	8-L	_____
9-H	_____	9-L	_____
10-H	_____	10-L	_____
11-H	_____	11-L	_____
12-H	_____	12-L	_____
13-H	_____	13-L	_____

1-B	_____	1-D	_____	1-F	_____
2-B	_____	2-D	_____	2-F	_____
3-B	_____	3-D	_____	3-F	_____
4-B	_____	4-D	_____	4-F	_____
5-B	_____	5-D	_____	5-F	_____
6-B	_____	6-D	_____	6-F	_____
7-B	_____	7-D	_____	7-F	_____
8-B	_____	8-D	_____	8-F	_____
9-B	_____	9-D	_____	9-F	_____
10-B	_____	10-D	_____	10-F	_____
11-B	_____	11-D	_____	11-F	_____
12-B	_____	12-D	_____	12-F	_____
13-B	_____	13-D	_____	13-F	_____

1-J	_____	1-M	_____
2-J	_____	2-M	_____
3-J	_____	3-M	_____
4-J	_____	4-M	_____
5-J	_____	5-M	_____
6-J	_____	6-M	_____
7-J	_____	7-M	_____
8-J	_____	8-M	_____
9-J	_____	9-M	_____
10-J	_____	10-M	_____
11-J	_____	11-M	_____
12-J	_____	12-M	_____
13-J	_____	13-M	_____

**LEGEND**

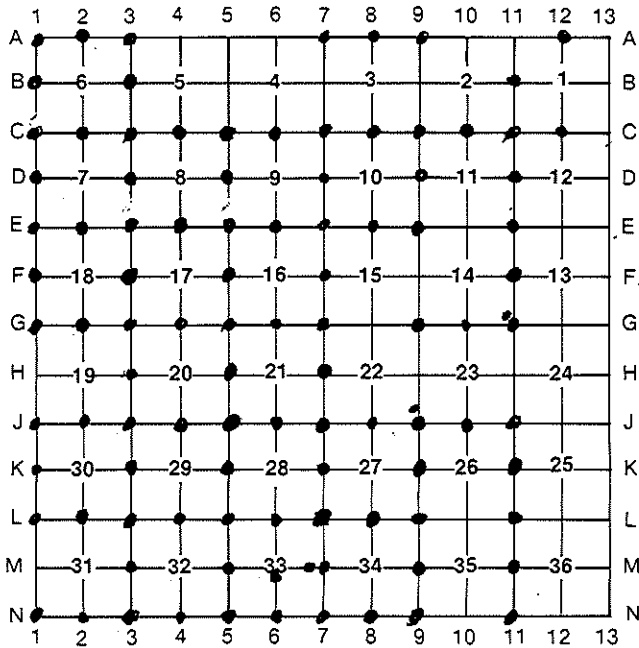
● = Location of Monument, Record Filed under this Township

⊙ OR ⊙ = Location of Monument, Record Filed under adjoining Township as indicated by solid quadrant (s)

**CORNER RECORDATION**

**INDEX TO PUBLIC LAND SURVEY CORNER RECORDATION FILED IN**

Township 140 North Range 49 West



**CORNER INDEX**

CODE NO.	FILING NUMBER	CODE NO.	FILING NUMBER	CODE NO.	FILING NUMBER
1-G	1494	1-K	2597	1-N	1502
2-G	2772	2-K		2-N	3858
3-G	1495	3-K	2598	3-N	1504
4-G	2515, 3150	4-K		4-N	3824, 3859
5-G	1496	5-K	2471, 2520	5-N	108, 2467
6-G	3751	6-K		6-N	2468
7-G	497, 2152	7-K	2460	7-N	1506
8-G		8-K		8-N	3788
9-G	499, 2148	9-K	598	9-N	1517
10-G	2149	10-K		10-N	
11-G	110, 1497, 2150	11-K	599	11-N	1508
12-G		12-K		12-N	
13-G		13-K		13-N	

**CORNER INDEX**

CODE NO.	FILING NUMBER	CODE NO.	FILING NUMBER	CODE NO.	FILING NUMBER
1-A	1488	1-C	1489	1-E	1493
2-A	2757	2-C	2760, 3534	2-E	2764
3-A	1487, 2758	3-C	1490, 2761, 3535	3-E	1016, 2765, 3129, 3749
4-A		4-C	2766, 3130	4-E	2768
5-A		5-C	892, 3135	5-E	1017
6-A		6-C	3131	6-E	3517
7-A	1486	7-C	877	7-E	1492, 2151
8-A	3745	8-C	3746	8-E	3813
9-A	1485	9-C	878	9-E	1215, 2146
10-A		10-C	2495	10-E	
11-A		11-C	1491	11-E	109, 2147
12-A	3748	12-C	3748	12-E	
13-A		13-C		13-E	

CODE NO.	FILING NUMBER	CODE NO.	FILING NUMBER
1-H		1-L	1503
2-H		2-L	2599
3-H	2516	3-L	1505
4-H		4-L	2594
5-H	2517	5-L	111, 2461
6-H		6-L	2462
7-H	498	7-L	455, 2463
8-H		8-L	4283
9-H		9-L	204, 3787
10-H		10-L	
11-H		11-L	205, 2156
12-H		12-L	
13-H		13-L	

1-B	3127	1-D	2762	1-F	2770
2-B		2-D		2-F	
3-B	2759	3-D	2763	3-F	2771
4-B		4-D		4-F	
5-B		5-D	2767	5-F	2769
6-B		6-D		6-F	
7-B		7-D	3132	7-F	3820
8-B		8-D		8-F	
9-B		9-D	3747	9-F	
10-B		10-D		10-F	
11-B	3744	11-D	2496	11-F	597
12-B		12-D		12-F	
13-B		13-D		13-F	

1-J	1501, 2595	1-M	
2-J	2596	2-M	
3-J	1500	3-M	3857
4-J	2472, 2521	4-M	
5-J	453, 2459	5-M	2464
6-J	2519, 3153	6-M	195, 2465
7-J	454, 2153	7-M	196, 2466
8-J	2154	8-M	
9-J	500, 1499	9-M	3786
10-J	3316	10-M	
11-J	1498, 2155	11-M	3785
12-J		12-M	
13-J		13-M	

**LEGEND**

● = Location of Monument, Record Filed under this Township

⊙ OR ⊙ = Location of Monument, Record Filed under adjoining Township as indicated by solid quadrant (s)

**CORNER RECORDATION**

INDEX TO PUBLIC LAND SURVEY CORNER RECORDATION FILED IN

Township 141 North Range 49 West

	1	2	3	4	5	6	7	8	9	10	11	12	13	
A														A
B	6		5		4		3		2		1		B	
C													C	
D	7		8		9		10		11		12		D	
E													E	
F	18		17		16		15		14		13		F	
G													G	
H	19		20		21		22		23		24		H	
J													J	
K	30		29		28		27		26		25		K	
L													L	
M	31		32		33		34		35		36		M	
N													N	
	1	2	3	4	5	6	7	8	9	10	11	12	13	

**CORNER INDEX**

CODE NO.	FILING NUMBER	CODE NO.	FILING NUMBER	CODE NO.	FILING NUMBER
1-G	_____	1-K	_____	1-N	_____
2-G	_____	2-K	_____	2-N	_____
3-G	_____	3-K	_____	3-N	_____
4-G	_____	4-K	_____	4-N	_____
5-G	_____	5-K	_____	5-N	_____
6-G	_____	6-K	_____	6-N	_____
7-G	_____	7-K	_____	7-N	_____
8-G	_____	8-K	_____	8-N	_____
9-G	_____	9-K	_____	9-N	_____
10-G	_____	10-K	_____	10-N	_____
11-G	_____	11-K	_____	11-N	_____
12-G	_____	12-K	_____	12-N	_____
13-G	_____	13-K	_____	13-N	_____

**CORNER INDEX**

CODE NO.	FILING NUMBER	CODE NO.	FILING NUMBER	CODE NO.	FILING NUMBER
1-A	_____	1-C	_____	1-E	_____
2-A	_____	2-C	_____	2-E	_____
3-A	_____	3-C	_____	3-E	_____
4-A	_____	4-C	_____	4-E	_____
5-A	_____	5-C	_____	5-E	_____
6-A	_____	6-C	_____	6-E	_____
7-A	_____	7-C	_____	7-E	_____
8-A	_____	8-C	_____	8-E	_____
9-A	_____	9-C	_____	9-E	_____
10-A	_____	10-C	_____	10-E	_____
11-A	_____	11-C	_____	11-E	_____
12-A	_____	12-C	_____	12-E	_____
13-A	_____	13-C	_____	13-E	_____

CODE NO.	FILING NUMBER	CODE NO.	FILING NUMBER
1-H	_____	1-L	_____
2-H	_____	2-L	_____
3-H	_____	3-L	_____
4-H	_____	4-L	_____
5-H	_____	5-L	_____
6-H	_____	6-L	_____
7-H	_____	7-L	_____
8-H	_____	8-L	_____
9-H	_____	9-L	_____
10-H	_____	10-L	_____
11-H	_____	11-L	_____
12-H	_____	12-L	_____
13-H	_____	13-L	_____

1-B	_____	1-D	_____	1-F	_____
2-B	_____	2-D	_____	2-F	_____
3-B	_____	3-D	_____	3-F	_____
4-B	_____	4-D	_____	4-F	_____
5-B	_____	5-D	_____	5-F	_____
6-B	_____	6-D	_____	6-F	_____
7-B	_____	7-D	_____	7-F	_____
8-B	_____	8-D	_____	8-F	_____
9-B	_____	9-D	_____	9-F	_____
10-B	_____	10-D	_____	10-F	_____
11-B	_____	11-D	_____	11-F	_____
12-B	_____	12-D	_____	12-F	_____
13-B	_____	13-D	_____	13-F	_____

1-J	_____	1-M	_____
2-J	_____	2-M	_____
3-J	_____	3-M	_____
4-J	_____	4-M	_____
5-J	2518, 3752	5-M	_____
6-J	_____	6-M	_____
7-J	_____	7-M	_____
8-J	_____	8-M	_____
9-J	_____	9-M	_____
10-J	_____	10-M	_____
11-J	_____	11-M	_____
12-J	_____	12-M	_____
13-J	_____	13-M	_____

**LEGEND**

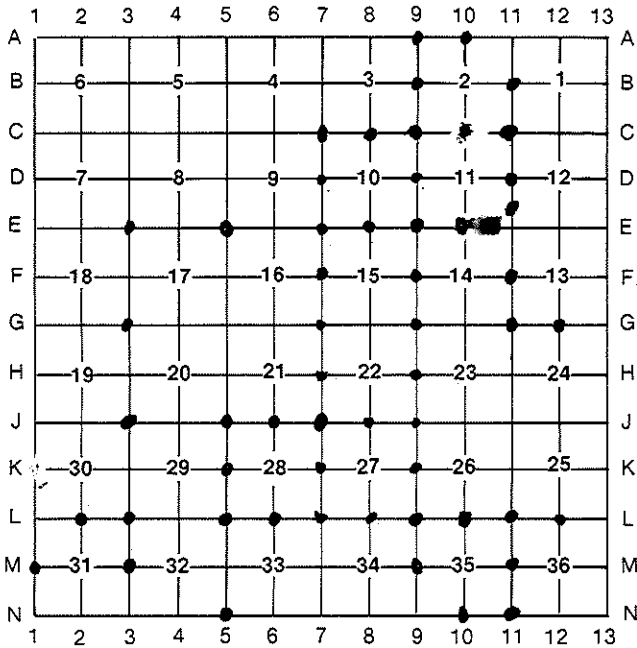
● = Location of Monument, Record Filed under this Township

⊕ OR ⊙ = Location of Monument, Record Filed under adjoining Township as indicated by solid quadrant (s)

**CORNER RECORDATION**

**INDEX TO PUBLIC LAND SURVEY CORNER RECORDATION FILED IN**

Township 141 North Range 49 West



**CORNER INDEX**

CODE NO.	FILING NUMBER	CODE NO.	FILING NUMBER	CODE NO.	FILING NUMBER
1-G		1-K		1-N	
2-G		2-K		2-N	
3-G	681	3-K		3-N	
4-G		4-K		4-N	
5-G		5-K	4257	5-N	1028
6-G		6-K		6-N	
7-G	2701	7-K	2708	7-N	
8-G		8-K		8-N	
9-G	2702	9-K	2707	9-N	
10-G		10-K		10-N	2123
11-G	799	11-K		11-N	586
12-G	800	12-K		12-N	
13-G		13-K		13-N	

**CORNER INDEX**

CODE NO.	FILING NUMBER	CODE NO.	FILING NUMBER	CODE NO.	FILING NUMBER
1-A		1-C		1-E	
2-A		2-C		2-E	
3-A		3-C		3-E	680
4-A		4-C		4-E	
5-A		5-C		5-E	3699
6-A		6-C		6-E	
7-A		7-C	2689	7-E	2693
8-A		8-C	2690	8-E	2694
9-A	1934	9-C	113, 2695	9-E	857
10-A	1935	10-C	1938	10-E	858, 2698
11-A		11-C	112, 2696	11-E	2733
12-A		12-C		12-E	
13-A		13-C		13-E	

CODE NO.	FILING NUMBER	CODE NO.	FILING NUMBER
1-H		1-L	
2-H		2-L	2773
3-H		3-L	2774
4-H		4-L	
5-H		5-L	1027
6-H		6-L	4258
7-H	2703	7-L	2710
8-H		8-L	2711
9-H	2704	9-L	2120
10-H		10-L	2121
11-H		11-L	584
12-H		12-L	3754
13-H		13-L	

1-B		1-D		1-F	
2-B		2-D		2-F	
3-B		3-D		3-F	
4-B		4-D		4-F	
5-B		5-D		5-F	
6-B		6-D		6-F	
7-B		7-D	2691	7-F	2699
8-B		8-D		8-F	
9-B	1936	9-D	2692	9-F	2700
10-B		10-D		10-F	
11-B	1937	11-D	2697	11-F	798
12-B		12-D		12-F	
13-B		13-D		13-F	

1-J		1-M	3659
2-J		2-M	
3-J	292	3-M	2775
4-J		4-M	
5-J	291	5-M	
6-J	4255	6-M	
7-J	2706, 4256	7-M	
8-J	2705	8-M	
9-J	2707	9-M	2122
10-J		10-M	
11-J		11-M	585
12-J		12-M	
13-J		13-M	

**LEGEND**

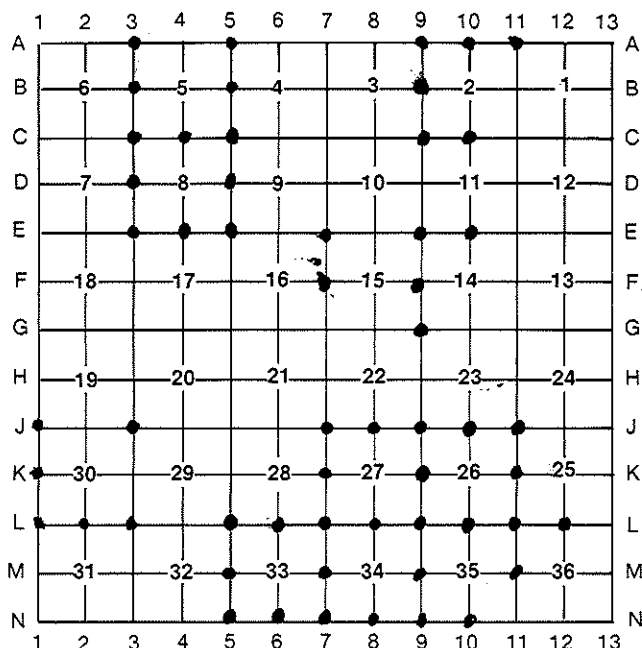
● = Location of Monument, Record Filed under this Township

⊙ OR ⊙ = Location of Monument, Record Filed under adjoining Township as indicated by solid quadrant (s)

**CORNER RECORDATION**

**INDEX TO PUBLIC LAND SURVEY CORNER RECORDATION FILED IN**

Township 142 North Range 19 West



**CORNER INDEX**

CODE NO.	FILING NUMBER	CODE NO.	FILING NUMBER	CODE NO.	FILING NUMBER
1-G		1-K	3824	1-N	
2-G		2-K		2-N	
3-G		3-K		3-N	
4-G		4-K		4-N	
5-G		5-K		5-N	484
6-G		6-K		6-N	485
7-G		7-K	2426	7-N	486
8-G		8-K		8-N	2432
9-G	846	9-K	1652	9-N	1476
10-G		10-K		10-N	1473
11-G		11-K	1651	11-N	
12-G		12-K		12-N	
13-G		13-K		13-N	

**CORNER INDEX**

CODE NO.	FILING NUMBER	CODE NO.	FILING NUMBER	CODE NO.	FILING NUMBER
1-A		1-C		1-E	
2-A		2-C		2-E	
3-A	3107	3-C	1957	3-E	1962
4-A		4-C	1958	4-E	1963
5-A	3108	5-C	1959	5-E	1964
6-A		6-C		6-E	
7-A		7-C		7-E	2317
8-A		8-C		8-E	
9-A	2819	9-C	1649	9-E	844
10-A	2820	10-C	965	10-E	966
11-A	2821	11-C		11-E	
12-A		12-C		12-E	
13-A		13-C		13-E	

CODE NO.	FILING NUMBER	CODE NO.	FILING NUMBER
1-H		1-L	2825
2-H		2-L	2826
3-H		3-L	2827
4-H		4-L	
5-H		5-L	476, 2429
6-H		6-L	1669
7-H		7-L	477, 2427
8-H		8-L	2428
9-H		9-L	1024
10-H		10-L	1025
11-H		11-L	1026, 2424
12-H		12-L	1653
13-H		13-L	

1-B		1-D		1-F	
2-B		2-D		2-F	
3-B	3109	3-D	1960	3-F	
4-B		4-D		4-F	
5-B	3110	5-D	1961	5-F	
6-B		6-D		6-F	
7-B		7-D		7-F	2318
8-B		8-D		8-F	
9-B	2822	9-D		9-F	845
10-B		10-D		10-F	
11-B		11-D		11-F	
12-B		12-D		12-F	
13-B		13-D		13-F	

1-J	2823	1-M	
2-J		2-M	
3-J	4218	3-M	
4-J		4-M	
5-J		5-M	2430
6-J		6-M	
7-J	1623	7-M	2431
8-J	2425, 3117	8-M	
9-J	1624	9-M	1475
10-J	550, 2422	10-M	
11-J	1650, 2423*	11-M	1474
12-J		12-M	
13-J		13-M	

\* 11-J 3091

**LEGEND**

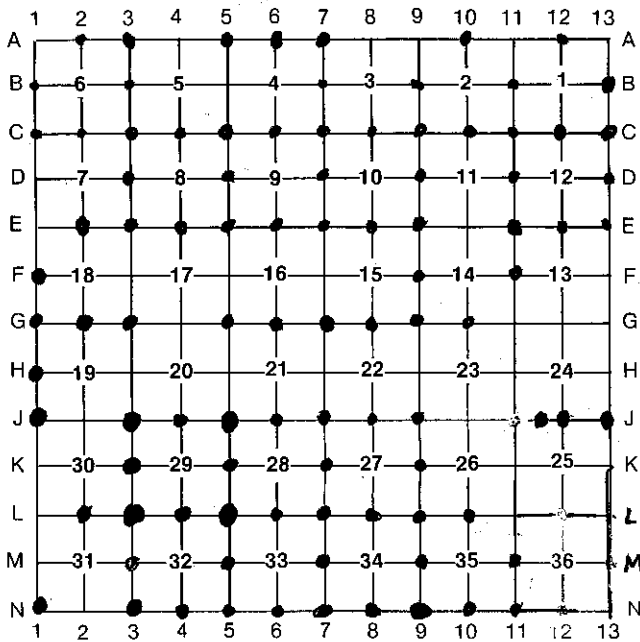
● = Location of Monument, Record Filed under this Township

⊕ OR ⊙ = Location of Monument, Record Filed under adjoining Township as indicated by solid quadrant (s)

**CORNER RECORDATION**

**INDEX TO PUBLIC LAND SURVEY CORNER RECORDATION FILED IN**

Township 143 North Range 119 West



**CORNER INDEX**

CODE NO.	FILING NUMBER	CODE NO.	FILING NUMBER	CODE NO.	FILING NUMBER
1-G	588	1-K		1-N	430,
2-G	4053	2-K		2-N	
3-G	589, 1418, 1858	3-K	336, 3910	3-N	431,
4-G		4-K		4-N	2247, 3898
5-G	720	5-K	469,	5-N	2248,
6-G	3119	6-K		6-N	3143
7-G	1873	7-K	2003, 3263	7-N	118, 432, 573, 3242
8-G	1874	8-K		8-N	1643
9-G	729	9-K	3239	9-N	117, 433, 1943
10-G	2732	10-K		10-N	1944
11-G		11-K		11-N	1945
12-G		12-K		12-N	
13-G		13-K		13-N	

**CORNER INDEX**

CODE NO.	FILING NUMBER	CODE NO.	FILING NUMBER	CODE NO.	FILING NUMBER
1-A		1-C	3569	1-E	
2-A	3804	2-C	3808	2-E	4052
3-A	114, 3805	3-C	687,	3-E	587, 689
4-A		4-C	688	4-E	3559
5-A	115, 685	5-C	116, 690	5-E	695
6-A	1670	6-C	691	6-E	696
7-A	686	7-C	692, 2909	7-E	697
8-A		8-C	2910	8-E	2912
9-A		9-C	698, 2911	9-E	699, 2913
10-A	3441	10-C	1930	10-E	
11-A		11-C	2914	11-E	1933
12-A	3799	12-C	2915, 4111	12-E	2918
13-A		13-C	2916, 4112	13-E	2919

CODE NO.	FILING NUMBER	CODE NO.	FILING NUMBER
1-H	4054	1-L	
2-H		2-L	577
3-H		3-L	20
4-H		4-L	337,
5-H		5-L	19, 470,
6-H		6-L	2004
7-H		7-L	472, 571, 3211
8-H		8-L	1642
9-H		9-L	1641, 1939
10-H		10-L	1940
11-H		11-L	
12-H		12-L	
13-H		13-L	

1-B	3806	1-D		1-F	4052
2-B		2-D		2-F	
3-B	3807	3-D	3558	3-F	
4-B		4-D		4-F	
5-B		5-D	693	5-F	
6-B		6-D		6-F	
7-B	2907	7-D	694	7-F	
8-B		8-D		8-F	
9-B	2908	9-D	1931	9-F	2730
10-B		10-D		10-F	
11-B	3412	11-D	1932	11-F	2731
12-B		12-D		12-F	
13-B	3800, 4110	13-D	2917	13-F	

1-J	1419, 4055	1-M	
2-J		2-M	
3-J	21, 1419, 1856	3-M	1420
4-J	811, 1857	4-M	
5-J	18, 3240	5-M	2246
6-J	2002	6-M	
7-J	471,	7-M	572,
8-J	1875	8-M	
9-J	730	9-M	1941
10-J		10-M	
11-J	61	11-M	1942,
12-J	63	12-M	
13-J	62	13-M	

**LEGEND**

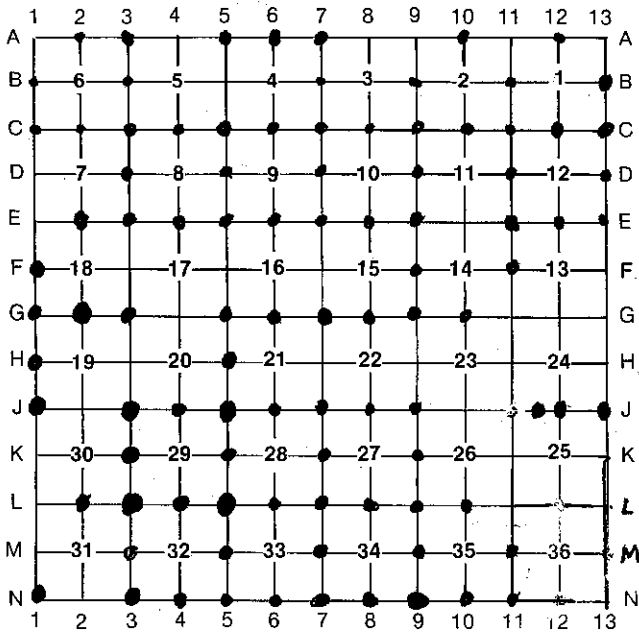
● = Location of Monument, Record Filed under this Township

⊕ OR ⊙ = Location of Monument, Record Filed under adjoining Township as indicated by solid quadrant (s)

**CORNER RECORDATION**

**INDEX TO PUBLIC LAND SURVEY CORNER RECORDATION FILED IN**

Township 137 North Range 50 West



**CORNER INDEX**

CODE FILING NO.	NUMBER	CODE FILING NO.	NUMBER	CODE FILING NO.	NUMBER
1-G	588	1-K		1-N	430,
2-G	4053, 4129	2-K		2-N	
3-G	589, 1418, 1858	3-K	336, 3910	3-N	431,
4-G		4-K		4-N	2247, 3398
5-G	720	5-K	469,	5-N	2248,
6-G	3719	6-K		6-N	3143
7-G	1873	7-K	2003, 3262	7-N	118, 432, 573, 3242
8-G	1874	8-K		8-N	1643
9-G	729	9-K	3239	9-N	117, 433, 1943
10-G	2732	10-K		10-N	1944
11-G		11-K		11-N	1945
12-G		12-K		12-N	
13-G		13-K		13-N	

**CORNER INDEX**

CODE FILING NO.	NUMBER	CODE FILING NO.	NUMBER	CODE FILING NO.	NUMBER
1-A		1-C	3569	1-E	
2-A	3804	2-C	3808	2-E	4051
3-A	114, 3805	3-C	687,	3-E	587, 687
4-A		4-C	688	4-E	3559
5-A	15, 685	5-C	116, 690	5-E	695
6-A	1670	6-C	691	6-E	696
7-A	686	7-C	692, 2909	7-E	697
8-A		8-C	2910	8-E	2912
9-A		9-C	698, 2911	9-E	699, 2913
10-A	3441	10-C	1930	10-E	
11-A		11-C	2914	11-E	1933
12-A	3799	12-C	2915, 4111	12-E	2918
13-A		13-C	2916, 4112	13-E	2919

CODE FILING NO.	NUMBER	CODE FILING NO.	NUMBER
1-H	4054	1-L	
2-H		2-L	577
3-H		3-L	20
4-H		4-L	337,
5-H	4130	5-L	19, 470
6-H		6-L	2004
7-H		7-L	472, 571, 3241
8-H		8-L	1642
9-H		9-L	1641, 1939
10-H		10-L	1940
11-H		11-L	
12-H		12-L	
13-H		13-L	

1-B	3806	1-D		1-F	4052
2-B		2-D		2-F	
3-B	3807	3-D	3558	3-F	
4-B		4-D		4-F	
5-B		5-D	693	5-F	
6-B		6-D		6-F	
7-B	2907	7-D	694	7-F	
8-B		8-D		8-F	
9-B	2908	9-D	1931	9-F	2730
10-B		10-D		10-F	
11-B	3442	11-D	1932	11-F	2731
12-B		12-D		12-F	
13-B	3800, 4110	13-D	2917	13-F	

1-J	1417, 4055	1-M	
2-J		2-M	
3-J	21, 1419, 1856	3-M	1420
4-J	811, 1857	4-M	
5-J	18, 3240	5-M	2246
6-J	2002	6-M	
7-J	471,	7-M	572,
8-J	1875	8-M	
9-J	730	9-M	1941
10-J		10-M	
11-J	61	11-M	1942,
12-J	63	12-M	
13-J	62	13-M	

**LEGEND**

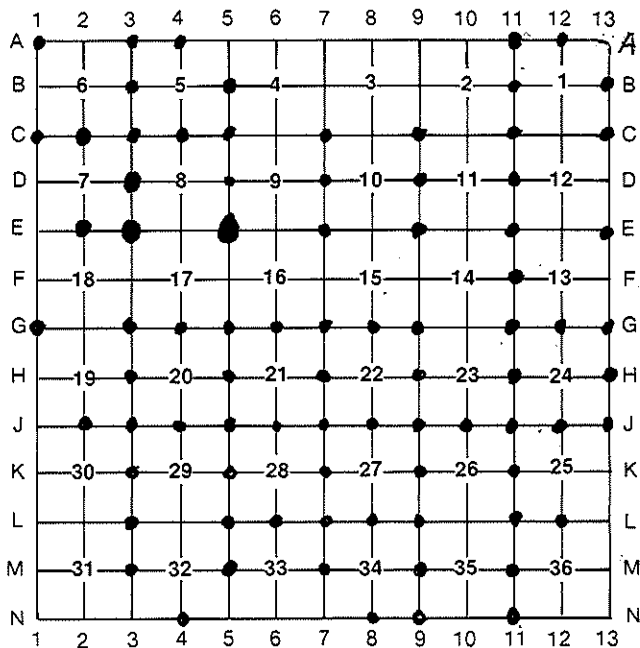
● = Location of Monument, Record Filed under this Township

⊕ OR ⊙ = Location of Monument, Record Filed under adjoining Township as indicated by solid quadrant (s)

**CORNER RECORDATION**

**INDEX TO PUBLIC LAND SURVEY CORNER RECORDATION FILED IN**

Township 137 North Range 50 West



CORNER INDEX

CODE NO.	FILING NUMBER	CODE NO.	FILING NUMBER	CODE NO.	FILING NUMBER
1-G	2654	1-K		1-N	
2-G		2-K		2-N	
3-G	2011	3-K	3261	3-N	
4-G	2012	4-K		4-N	3892
5-G	2016, 2951	5-K	3262	5-N	
6-G	2955	6-K		6-N	
7-G	816, 2956	7-K	2962	7-N	
8-G	2958	8-K		8-N	2970
9-G	817	9-K	2963	9-N	2971
10-G		10-K		10-N	
*11-G	722, 1240	11-K	2040	11-N	120
12-G	1241	12-K		12-N	
13-G	1242	13-K		13-N	

\*11-G 3111

CORNER INDEX

CODE NO.	FILING NUMBER	CODE NO.	FILING NUMBER	CODE NO.	FILING NUMBER
1-A	1704	1-C	1705	1-E	
2-A		2-C	2650, 4340	2-E	2652, 4342
3-A	1706	3-C	1711	3-E	23, 2653
4-A	1707	4-C	1710	4-E	
5-A		5-C	1709	5-E	27
6-A		6-C		6-E	
7-A		7-C	2096	7-E	2100
8-A		8-C		8-E	
9-A		9-C	121, 2097	9-E	119, 2101
10-A		10-C		10-E	
11-A	64	11-C	718, 2261	11-E	720
12-A	2259	12-C		12-E	
13-A		13-C	719	13-E	721, 959

CODE NO.	FILING NUMBER	CODE NO.	FILING NUMBER
1-H		1-L	
2-H		2-L	
3-H	2949	3-L	1790
4-H		4-L	
5-H	2952	5-L	1782
6-H		6-L	2967
7-H	2957	7-L	2964
8-H		8-L	2965
9-H	2959	9-L	2966
10-H		10-L	
11-H	1243	11-L	122
12-H		12-L	2041
13-H	1244	13-L	

1-B		1-D		1-F	
2-B		2-D		2-F	
3-B	1712	3-D	2651, 4331	3-F	
4-B		4-D		4-F	
5-B	1708	5-D	3701	5-F	
6-B		6-D		6-F	
7-B		7-D	2098	7-F	
8-B		8-D		8-F	
9-B		9-D	2099	9-F	
10-B		10-D		10-F	
11-B	2260	11-D	3790	11-F	3791
12-B		12-D		12-F	
13-B	717, 3789	13-D		13-F	

1-J		1-M	
2-J	2950	2-M	
3-J	2013	3-M	1781
4-J	2014, 2953	4-M	
5-J	2015, 2954	5-M	1783
6-J	2841	6-M	
7-J	2842	7-M	2968
8-J	2960	8-M	
9-J	818, 2961	9-M	2969
10-J	3112	10-M	
11-J	723, 1245	11-M	3839
12-J	724, 1246	12-M	
13-J	1247	13-M	

LEGEND

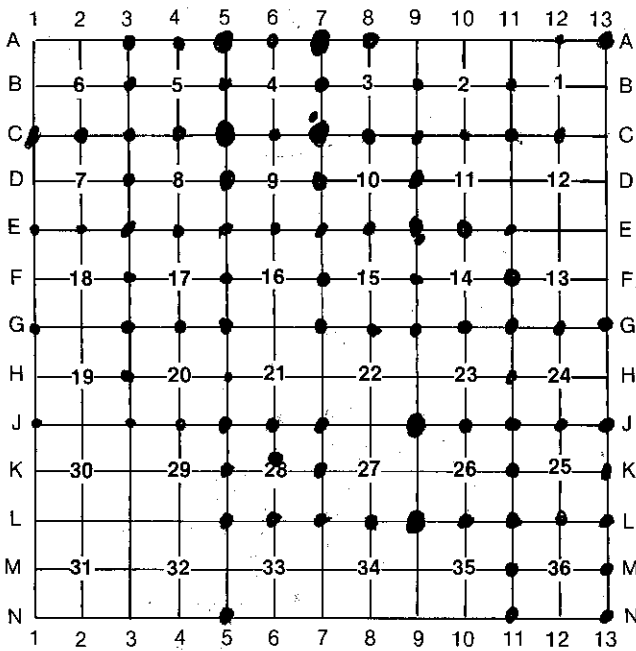
● = Location of Monument, Record Filed under this Township

⊕ OR ⊙ = Location of Monument, Record Filed under adjoining Township as indicated by solid quadrant (s)

CORNER RECORDATION

INDEX TO PUBLIC LAND SURVEY CORNER RECORDATION FILED IN

Township 138 North Range 50 West



**CORNER INDEX**

CODE NO.	FILING NUMBER	CODE NO.	FILING NUMBER	CODE NO.	FILING NUMBER
1-G	2744	1-K		1-N	
2-G		2-K		2-N	
3-G	2662	3-K		3-N	
4-G	3521	4-K		4-N	
5-G	1928	5-K	1296	5-N	1311
6-G		6-K	1297	6-N	
7-G	1929, 3450	7-K	1298	7-N	
8-G	3451	8-K		8-N	
9-G	1440	9-K		9-N	
10-G	3932	10-K		10-N	
11-G	725	11-K	1891	11-N	726
12-G	2325	12-K		12-N	
13-G	590	13-K	1890	13-N	727

**CORNER INDEX**

CODE NO.	FILING NUMBER	CODE NO.	FILING NUMBER	CODE NO.	FILING NUMBER
1-A	300	1-C	1509, 1809	1-E	3133
2-A		2-C	337	2-E	3134
3-A	126, 2749	3-C	124, 2655, 3038	3-E	1510
4-A	123	4-C	2656	4-E	2657
5-A	25, 2750, 296	5-C	24, 2136, 3294	5-E	1511
6-A	3493	6-C	2137, 3156	6-E	2139
7-A	26	7-C	27, 1512, 2138	7-E	1513
8-A	3755	8-C	1907	8-E	1908
9-A		9-C	1443, 1810	9-E	68, 1441
10-A		10-C	3644	10-E	3931
11-A		11-C	66, 2291	11-E	1442
12-A	3642	12-C	2292, 3572	12-E	
13-A	65	13-C		13-E	

CODE NO.	FILING NUMBER	CODE NO.	FILING NUMBER
1-H		1-L	
2-H		2-L	
3-H	2784	3-L	
4-H		4-L	
5-H	2785	5-L	1299, 1463
6-H		6-L	1300
7-H		7-L	1301
8-H		8-L	1735
9-H		9-L	28
10-H		10-L	3284
11-H	2326	11-L	578, 579, 3285
12-H		12-L	3933
13-H		13-L	958

1-B		1-D		1-F	
2-B		2-D		2-F	
3-B	2751	3-D	2657	3-F	2660
4-B		4-D		4-F	
5-B	2752, 3494	5-D	2658, 4085	5-F	2661
6-B		6-D		6-F	
7-B	3495, 3560	7-D	4086	7-F	3448
8-B		8-D		8-F	
9-B	3841	9-D	67	9-F	3449
10-B		10-D		10-F	
11-B	3643	11-D		11-F	3930
12-B		12-D		12-F	
13-B		13-D		13-F	

1-J	2745	1-M	
2-J		2-M	
3-J	2786	3-M	
4-J	2787	4-M	
5-J	1299, 1464	5-M	
6-J	1294	6-M	
7-J	1295	7-M	
8-J		8-M	
9-J	29	9-M	
10-J	3283	10-M	
11-J	125, 591, 337	11-M	3934
12-J	2328	12-M	
13-J	592, 957	13-M	728

**LEGEND**

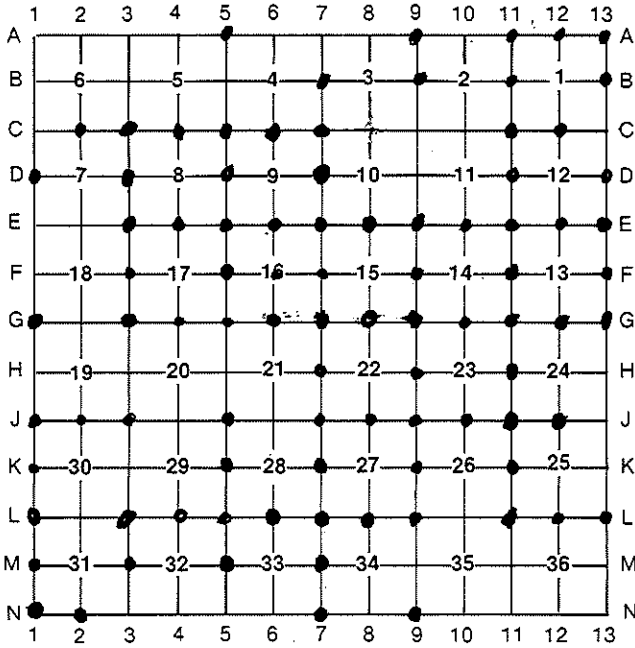
● = Location of Monument, Record Filed under this Township

⊕ OR ⊙ = Location of Monument, Record Filed under adjoining Township as indicated by solid quadrant (s)

**CORNER RECORDATION**

**INDEX TO PUBLIC LAND SURVEY CORNER RECORDATION FILED IN**

Township 139 North Range 50 West



**CORNER INDEX**

CODE NO.	FILING NUMBER	CODE NO.	FILING NUMBER	CODE NO.	FILING NUMBER
1-G	309	1-K	3815	1-N	320, 3311
2-G		2-K		2-N	3312
3-G	310	3-K		3-N	
4-G	3798	4-K		4-N	
5-G	3225, 3325	5-K	3503	5-N	
6-G	3226, 3326	6-K		6-N	
7-G	906	7-K	3501	7-N	360
8-G	3500	8-K		8-N	
9-G	908	9-K	3758	9-N	361
10-G	2445	10-K		10-N	
11-G	745, 2271	11-K	3860	11-N	
12-G	2441	12-K		12-N	
13-G	2272	13-K		13-N	

**CORNER INDEX**

CODE NO.	FILING NUMBER	CODE NO.	FILING NUMBER	CODE NO.	FILING NUMBER	CODE NO.	FILING NUMBER	CODE NO.	FILING NUMBER
1-A		1-C		1-E		1-H		1-L	3308
2-A		2-C	4238	2-E		2-H		2-L	
3-A		3-C	655	3-E	656	3-H		3-L	1514
4-A		4-C	1799	4-E	1802	4-H		4-L	3504
5-A	3854	5-C	127, 657, 1800	5-E	130, 1658, 1405	5-H		5-L	1515
6-A		6-C	131	6-E	192, 1406	6-H		6-L	3506
7-A		7-C	128	7-E	129, 1404, 3655	7-H	3499	7-L	358
8-A		8-C		8-E	3498	8-H		8-L	359
9-A	1697	9-C		9-E	902, 2442	9-H	2446, 3757	9-L	1436
10-A		10-C		10-E	2443	10-H		10-L	
11-A	2433	11-C	397, 3888	11-E	106, 746, 3821	11-H	2447	11-L	1437
12-A	3887	12-C	2437, 3889	12-E	2440	12-H		12-L	3272
13-A	2434	13-C		13-E	2268	13-H		13-L	1435
1-B		1-D	4239	1-F		1-J	3814	1-M	3309
2-B		2-D		2-F		2-J	3822	2-M	
3-B		3-D	3817	3-F	3797	3-J	3823	3-M	3310
4-B		4-D		4-F		4-J		4-M	
5-B		5-D	1801	5-F	3222, 3322	5-J	3502	5-M	3505
6-B		6-D		6-F	3223, 3323	6-J		6-M	
7-B	1699	7-D	3497	7-F	3224, 3324	7-J	2042	7-M	3507
8-B		8-D		8-F		8-J	3759	8-M	
9-B	1698	9-D		9-F	2444	9-J	1439, 2450	9-M	
10-B		10-D		10-F		10-J	2449	10-M	
11-B	2435	11-D	2438	11-F	2269	11-J	1438, 2448	11-M	
12-B		12-D		12-F		12-J	3856, 4204	12-M	
13-B	2436	13-D	2439	13-F	2270	13-J		13-M	

**LEGEND**

● = Location of Monument, Record Filed under this Township

⊕ OR ⊙ = Location of Monument, Record Filed under adjoining Township as indicated by solid quadrant (s)

**CORNER RECORDATION**

**INDEX TO PUBLIC LAND SURVEY CORNER RECORDATION FILED IN**

Township 140 North Range 50 West

	1	2	3	4	5	6	7	8	9	10	11	12	13	
A														A
B		6		5		4		3		2		1		B
C														C
D		7		8		9		10		11		12		D
E														E
F		18		17		16		15		14		13		F
G														G
H		19		20		21		22		23		24		H
J														J
K		30		29		28		27		26		25		K
L														L
M		31		32		33		34		35		36		M
N														N
	1	2	3	4	5	6	7	8	9	10	11	12	13	

**CORNER INDEX**

CODE NO.	FILING NUMBER	CODE NO.	FILING NUMBER	CODE NO.	FILING NUMBER
1-G	_____	1-K	_____	1-N	_____
2-G	_____	2-K	_____	2-N	_____
3-G	_____	3-K	_____	3-N	_____
4-G	_____	4-K	_____	4-N	_____
5-G	_____	5-K	_____	5-N	_____
6-G	_____	6-K	_____	6-N	_____
7-G	_____	7-K	_____	7-N	_____
8-G	_____	8-K	_____	8-N	_____
9-G	_____	9-K	_____	9-N	_____
10-G	_____	10-K	_____	10-N	_____
11-G	_____	11-K	_____	11-N	_____
12-G	_____	12-K	_____	12-N	_____
13-G	_____	13-K	_____	13-N	_____

**CORNER INDEX**

CODE NO.	FILING NUMBER	CODE NO.	FILING NUMBER	CODE NO.	FILING NUMBER
1-A	_____	1-C	_____	1-E	_____
2-A	_____	2-C	_____	2-E	_____
3-A	_____	3-C	_____	3-E	_____
4-A	_____	4-C	_____	4-E	_____
5-A	_____	5-C	_____	5-E	_____
6-A	_____	6-C	_____	6-E	_____
7-A	_____	7-C	_____	7-E	_____
8-A	_____	8-C	_____	8-E	_____
9-A	_____	9-C	_____	9-E	_____
10-A	_____	10-C	_____	10-E	_____
11-A	_____	11-C	_____	11-E	_____
12-A	_____	12-C	_____	12-E	_____
13-A	_____	13-C	_____	13-E	_____

CODE NO.	FILING NUMBER	CODE NO.	FILING NUMBER
1-H	_____	1-L	_____
2-H	_____	2-L	_____
3-H	_____	3-L	_____
4-H	_____	4-L	_____
5-H	_____	5-L	_____
6-H	_____	6-L	_____
7-H	_____	7-L	_____
8-H	_____	8-L	_____
9-H	_____	9-L	_____
10-H	_____	10-L	_____
11-H	_____	11-L	_____
12-H	_____	12-L	_____
13-H	_____	13-L	_____

1-B	_____	1-D	_____	1-F	_____
2-B	_____	2-D	_____	2-F	_____
3-B	_____	3-D	_____	3-F	_____
4-B	_____	4-D	_____	4-F	_____
5-B	_____	5-D	_____	5-F	_____
6-B	_____	6-D	_____	6-F	_____
7-B	_____	7-D	_____	7-F	_____
8-B	_____	8-D	_____	8-F	_____
9-B	_____	9-D	_____	9-F	_____
10-B	_____	10-D	_____	10-F	_____
11-B	_____	11-D	_____	11-F	_____
12-B	_____	12-D	_____	12-F	_____
13-B	_____	13-D	_____	13-F	_____

1-J	_____	1-M	_____
2-J	_____	2-M	_____
3-J	_____	3-M	_____
4-J	_____	4-M	_____
5-J	_____	5-M	_____
6-J	_____	6-M	_____
7-J	_____	7-M	_____
8-J	_____	8-M	_____
9-J	_____	9-M	_____
10-J	_____	10-M	_____
11-J	4203	11-M	_____
12-J	_____	12-M	_____
13-J	_____	13-M	_____

**LEGEND**

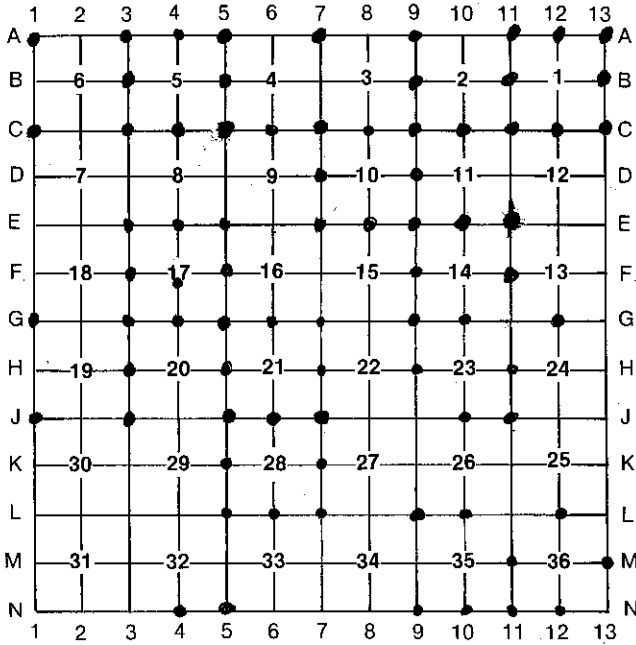
● = Location of Monument, Record Filed under this Township

⊕ OR ⊙ = Location of Monument, Record Filed under adjoining Township as indicated by solid quadrant (s)

**CORNER RECORDATION**

**INDEX TO PUBLIC LAND SURVEY CORNER RECORDATION FILED IN**

Township 140 North Range 50 West



CORNER INDEX

CODE NO.	FILING NUMBER	CODE NO.	FILING NUMBER	CODE NO.	FILING NUMBER
1-A	223	1-C	226	1-E	
2-A		2-C		2-E	
3-A	224	3-C	225, 1948, 3545	3-E	2095
4-A	3180	4-C	1949, 3181, 3546	4-E	2835
5-A	297, 1946	5-C	298, 1950, 3543	5-E	2830
6-A		6-C	3544	6-E	
7-A	299	7-C	300, 3541	7-E	2714
8-A		8-C	3491, 3542	8-E	3492
9-A	1289	9-C	1291, 3539	9-E	682
10-A		10-C	1029, 3540	10-E	1030
11-A	1974	11-C	311, 1999, 3534	11-E	312, 683
12-A	1975	12-C	1980, 3537	12-E	
13-A	1976	13-C	1981, 3538	13-E	

1-B		1-D		1-F	
2-B		2-D		2-F	
3-B	222, 3182	3-D		3-F	3801
4-B		4-D		4-F	3802
5-B	1947	5-D		5-F	3803
6-B		6-D		6-F	
7-B		7-D	3489	7-F	
8-B		8-D		8-F	
9-B	1290	9-D	3490	9-F	3761
10-B		10-D		10-F	
11-B	1292, 1977	11-D		11-F	3760
12-B		12-D		12-F	
13-B	1978	13-D		13-F	

CORNER INDEX

CODE NO.	FILING NUMBER	CODE NO.	FILING NUMBER	CODE NO.	FILING NUMBER
1-G	2079	1-K		1-N	
2-G		2-K		2-N	
3-G	1832	3-K		3-N	
4-G	2837	4-K		4-N	
5-G	1833	5-K	3317	5-N	3855
6-G	3712	6-K		6-N	
7-G	3713	7-K	3318	7-N	
8-G		8-K		8-N	
9-G	684, 3762	9-K		9-N	3790
10-G	3763	10-K		10-N	3771
11-G		11-K		11-N	3774
12-G	3765	12-K		12-N	3775
13-G		13-K		13-N	

CODE NO.	FILING NUMBER	CODE NO.	FILING NUMBER
1-H		1-L	
2-H		2-L	
3-H	1834	3-L	
4-H		4-L	
5-H	1835, 3714	5-L	3819
6-H		6-L	3820
7-H	3715	7-L	3821
8-H		8-L	
9-H	3714	9-L	3768
10-H		10-L	3769
11-H	3766	11-L	
12-H		12-L	3772
13-H		13-L	

1-J	2080	1-M	
2-J		2-M	
3-J	1836	3-M	
4-J		4-M	
5-J	1837	5-M	
6-J	1619, 3286, 3830	6-M	
7-J	1620, 3287, 3831	7-M	
8-J		8-M	
9-J		9-M	
10-J	3767	10-M	
11-J	1516	11-M	3773
12-J		12-M	
13-J		13-M	3776

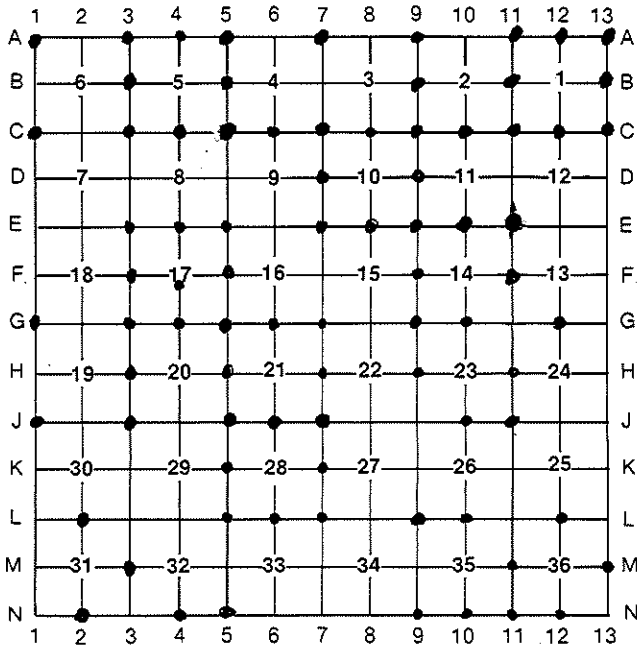
LEGEND

- = Location of Monument, Record Filed under this Township
- ⊙ OR ⊙ = Location of Monument, Record Filed under adjoining Township as indicated by solid quadrant (s)

CORNER RECORDATION

INDEX TO PUBLIC LAND SURVEY CORNER RECORDATION FILED IN

Township 141 North Range 50 West



CORNER INDEX

CODE NO.	FILING NUMBER	CODE NO.	FILING NUMBER	CODE NO.	FILING NUMBER
1-G	2679	1-K		1-N	
2-G		2-K		2-N	4186
3-G	1832	3-K		3-N	
4-G	2837	4-K		4-N	
5-G	1833	5-K	3317	5-N	3855
6-G	3712	6-K		6-N	
7-G	3713	7-K	3318	7-N	
8-G		8-K		8-N	
9-G	6843762	9-K		9-N	3770
10-G	3763	10-K		10-N	3771
11-G		11-K		11-N	3774
12-G	3765	12-K		12-N	3775
13-G		13-K		13-N	

CORNER INDEX

CODE NO.	FILING NUMBER	CODE NO.	FILING NUMBER	CODE NO.	FILING NUMBER
1-A	223	1-C	226	1-E	
2-A		2-C		2-E	
3-A	224	3-C	225, 1948, 3545	3-E	2095
4-A	3180	4-C	1949, 3181, 3546	4-E	2835
5-A	297, 1946	5-C	298, 1950, 3543	5-E	2836
6-A		6-C	3544	6-E	
7-A	299	7-C	300, 3541	7-E	2714
8-A		8-C	3491, 3542	8-E	3492
9-A	1289	9-C	1291, 3539	9-E	682
10-A		10-C	1029, 3540	10-E	1030
11-A	1974	11-C	311, 1979, 3536	11-E	312, 683
12-A	1975	12-C	1980, 3537	12-E	
13-A	1976	13-C	1981, 3538	13-E	

CODE NO.	FILING NUMBER	CODE NO.	FILING NUMBER
1-H		1-L	
2-H		2-L	4184
3-H	1834	3-L	
4-H		4-L	
5-H	1835, 3714	5-L	3319
6-H		6-L	3320
7-H	3715	7-L	3321
8-H		8-L	
9-H	3714	9-L	3768
10-H		10-L	3769
11-H	3766	11-L	
12-H		12-L	3772
13-H		13-L	

1-B		1-D		1-F	
2-B		2-D		2-F	
3-B	222, 3182	3-D		3-F	3801
4-B		4-D		4-F	3802
5-B	1947	5-D		5-F	3803
6-B		6-D		6-F	
7-B		7-D	3489	7-F	
8-B		8-D		8-F	
9-B	1290	9-D	3490	9-F	3761
10-B		10-D		10-F	
11-B	1292, 1977	11-D		11-F	3760
12-B		12-D		12-F	
13-B	1978	13-D		13-F	

1-J	2080	1-M	
2-J		2-M	
3-J	1836	3-M	4185
4-J		4-M	
5-J	1837	5-M	
6-J	1619, 3286, 3830	6-M	
7-J	1620, 3287, 3831	7-M	
8-J		8-M	
9-J		9-M	
10-J	3767	10-M	
11-J	1516	11-M	3773
12-J		12-M	
13-J		13-M	3776

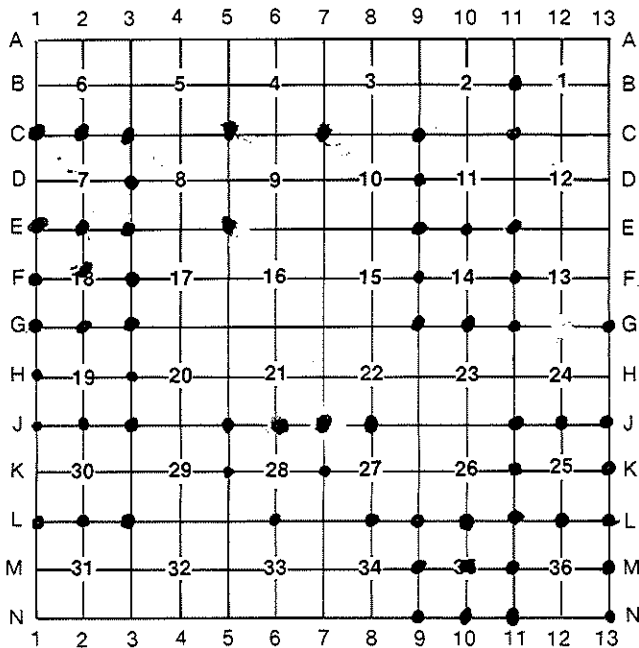
LEGEND

- = Location of Monument, Record Filed under this Township
- ⊕ OR ⊙ = Location of Monument, Record Filed under adjoining Township as indicated by solid quadrant (s)

CORNER RECORDATION

INDEX TO PUBLIC LAND SURVEY CORNER RECORDATION FILED IN

Township 141 North Range 50 West



**CORNER INDEX**

CODE NO.	FILING NUMBER	CODE NO.	FILING NUMBER	CODE NO.	FILING NUMBER
1-G	1257, 1786	1-K		1-N	
2-G	1787	2-K		2-N	
3-G	1258, 1788	3-K		3-N	
4-G		4-K		4-N	
5-G		5-K	3531	5-N	
6-G		6-K		6-N	
7-G		7-K	3532	7-N	
8-G		8-K		8-N	
9-G	1926	9-K		9-N	487
10-G	1927	10-K		10-N	488
11-G	290	11-K	443, 2779	11-N	489
12-G		12-K		12-N	
13-G	289	13-K	444	13-N	3660

**CORNER INDEX**

CODE NO.	FILING NUMBER	CODE NO.	FILING NUMBER	CODE NO.	FILING NUMBER
1-A		1-C	436	1-E	439
2-A		2-C	437	2-E	440
3-A		3-C	438	3-E	441
4-A		4-C		4-E	
5-A		5-C	909	5-E	911
6-A		6-C		6-E	
7-A		7-C	910	7-E	
8-A		8-C		8-E	
9-A		9-C	396	9-E	405, 2848
10-A		10-C		10-E	1923
11-A		11-C	1531	11-E	1532
12-A		12-C		12-E	
13-A		13-C		13-E	

CODE NO.	FILING NUMBER	CODE NO.	FILING NUMBER
1-H	3277	1-L	3281
2-H		2-L	3282
3-H	3278	3-L	133
4-H		4-L	
5-H		5-L	
6-H		6-L	3533
7-H		7-L	
8-H		8-L	4225
9-H		9-L	478
10-H		10-L	479, 2809
11-H		11-L	445, 480, 2782, 2808
12-H		12-L	2780
13-H		13-L	446, 2781

1-B		1-D		1-F	1784
2-B		2-D		2-F	1789
3-B		3-D	440	3-F	1785
4-B		4-D		4-F	
5-B		5-D		5-F	
6-B		6-D		6-F	
7-B		7-D		7-F	
8-B		8-D		8-F	
9-B		9-D	2847	9-F	1924
10-B		10-D		10-F	
11-B	3711	11-D		11-F	1925
12-B		12-D		12-F	
13-B		13-D		13-F	

1-J	3279	1-M	
2-J	3280	2-M	
3-J	135	3-M	
4-J		4-M	
5-J	134	5-M	
6-J	3539	6-M	
7-J	30, 3530	7-M	
8-J	4224	8-M	
9-J		9-M	481
10-J		10-M	482
11-J	288, 2776	11-M	483
12-J	2777	12-M	
13-J	442, 2778	13-M	2783

**LEGEND**

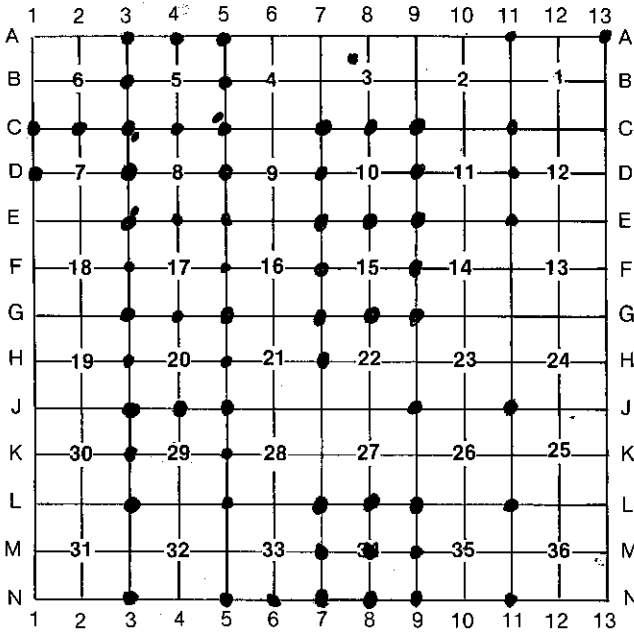
● = Location of Monument, Record Filed under this Township

⊕ OR ⊙ = Location of Monument, Record Filed under adjoining Township as indicated by solid quadrant (s)

**CORNER RECORDATION**

**INDEX TO PUBLIC LAND SURVEY CORNER RECORDATION FILED IN**

Township 142 North Range 50 West



**CORNER INDEX**

CODE NO.	FILING NUMBER	CODE NO.	FILING NUMBER	CODE NO.	FILING NUMBER
1-G		1-K		1-N	
2-G		2-K		2-N	
3-G	1567	3-K	3274	3-N	1613
4-G	1568	4-K		4-N	
5-G	1562	5-K	3275	5-N	1612
6-G		6-K		6-N	3607
7-G	4082	7-K		7-N	468, 2480
8-G	4083	8-K		8-N	465
9-G	4084	9-K		9-N	462
10-G		10-K		10-N	
11-G		11-K		11-N	2091
12-G		12-K		12-N	
13-G		13-K		13-N	

**CORNER INDEX**

CODE NO.	FILING NUMBER	CODE NO.	FILING NUMBER	CODE NO.	FILING NUMBER
1-A		1-C	4005	1-E	
2-A		2-C	4004	2-E	
3-A	939	3-C	944, 1466, 1531	3-E	1467, 1520, 3175
4-A	940	4-C	945	4-E	3176
5-A	941	5-C	946, 1465, 1519	5-E	3177
6-A		6-C		6-E	
7-A	3700	7-C	4072	7-E	4077
8-A		8-C	4073	8-E	4078
9-A		9-C	3792, 4074	9-E	3795, 4079
10-A		10-C		10-E	
11-A	1681	11-C	1682	11-E	3796
12-A		12-C		12-E	
13-A	1683	13-C		13-E	

CODE NO.	FILING NUMBER	CODE NO.	FILING NUMBER
1-H		1-L	
2-H		2-L	
3-H	1566	3-L	1409, 1614
4-H		4-L	
5-H	1563	5-L	3276
6-H		6-L	
7-H	4101	7-L	466
8-H		8-L	463
9-H		9-L	460
10-H		10-L	
11-H		11-L	560
12-H		12-L	
13-H		13-L	

1-B		1-D	4006	1-F	
2-B		2-D		2-F	
3-B	942	3-D	3407	3-F	3179
4-B		4-D		4-F	
5-B	943	5-D	3408	5-F	3178
6-B		6-D		6-F	
7-B		7-D	4075	7-F	4080
8-B		8-D		8-F	
9-B		9-D	3793, 4076	9-F	4081
10-B		10-D		10-F	
11-B		11-D	3794	11-F	
12-B		12-D		12-F	
13-B		13-D		13-F	

1-J		1-M	
2-J		2-M	
3-J	1408	3-M	
4-J	1565	4-M	
5-J	1564, 3273	5-M	
6-J		6-M	
7-J		7-M	467
8-J		8-M	464
9-J	744	9-M	461
10-J		10-M	
11-J	559	11-M	
12-J		12-M	
13-J		13-M	

**LEGEND**

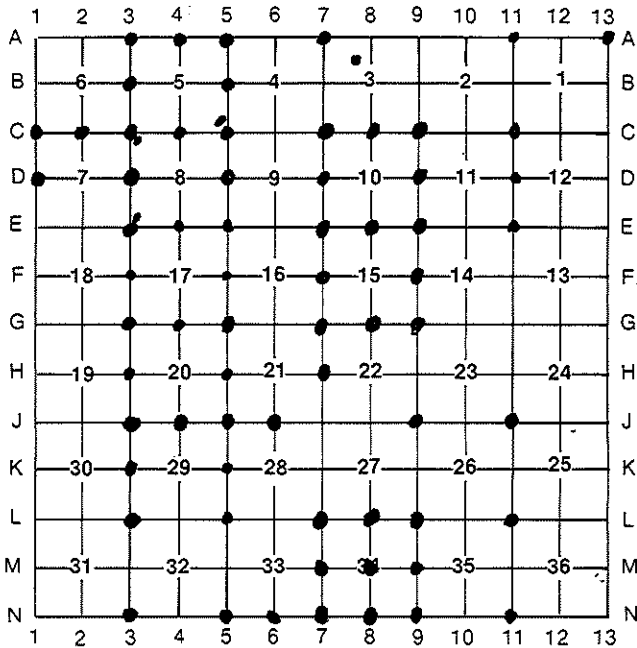
● = Location of Monument, Record Filed under this Township

⊙ OR ⊙ = Location of Monument, Record Filed under adjoining Township as indicated by solid quadrant (s)

**CORNER RECORDATION**

**INDEX TO PUBLIC LAND SURVEY CORNER RECORDATION FILED IN**

Township 143 North Range 50 West



**CORNER INDEX**

CODE NO.	FILING NUMBER	CODE NO.	FILING NUMBER	CODE NO.	FILING NUMBER
1-G		1-K		1-N	
2-G		2-K		2-N	
3-G	1567	3-K	3274	3-N	1613
4-G	1568	4-K		4-N	
5-G	1562	5-K	3275	5-N	1612
6-G		6-K		6-N	3607
7-G	4082	7-K		7-N	468, 2480
8-G	4083	8-K		8-N	465
9-G	4084	9-K		9-N	462
10-G		10-K		10-N	
11-G		11-K		11-N	2091
12-G		12-K		12-N	
13-G		13-K		13-N	

**CORNER INDEX**

CODE NO.	FILING NUMBER	CODE NO.	FILING NUMBER	CODE NO.	FILING NUMBER
1-A		1-C	4005	1-E	
2-A		2-C	4004	2-E	
3-A	939	3-C	944, 1466, 1521	3-E	1467, 1520, 3175
4-A	940	4-C	945	4-E	3176
5-A	941	5-C	946, 1465, 1519	5-E	3177
6-A		6-C		6-E	
7-A	3700, 4012	7-C	4072	7-E	4077
8-A		8-C	4073	8-E	4078
9-A		9-C	3792, 4074	9-E	3795, 4079
10-A		10-C		10-E	
11-A	1681	11-C	1682	11-E	3796
12-A		12-C		12-E	
13-A	1683	13-C		13-E	

CODE NO.	FILING NUMBER	CODE NO.	FILING NUMBER
1-H		1-L	
2-H		2-L	
3-H	1566	3-L	1409, 1614
4-H		4-L	
5-H	1563	5-L	3276
6-H		6-L	
7-H	4101	7-L	466
8-H		8-L	463
9-H		9-L	460
10-H		10-L	
11-H		11-L	560
12-H		12-L	
13-H		13-L	

1-B		1-D	4006	1-F	
2-B		2-D		2-F	
3-B	942	3-D	3407	3-F	3179
4-B		4-D		4-F	
5-B	943	5-D	3408	5-F	3178
6-B		6-D		6-F	
7-B		7-D	4075	7-F	4080
8-B		8-D		8-F	
9-B		9-D	3793, 4076	9-F	4081
10-B		10-D		10-F	
11-B		11-D	3794	11-F	
12-B		12-D		12-F	
13-B		13-D		13-F	

1-J		1-M	
2-J		2-M	
3-J	1408	3-M	
4-J	1565	4-M	
5-J	1564, 3273	5-M	
6-J	4141	6-M	
7-J		7-M	467
8-J		8-M	464
9-J	744	9-M	461
10-J		10-M	
11-J	559	11-M	
12-J		12-M	
13-J		13-M	

**LEGEND**

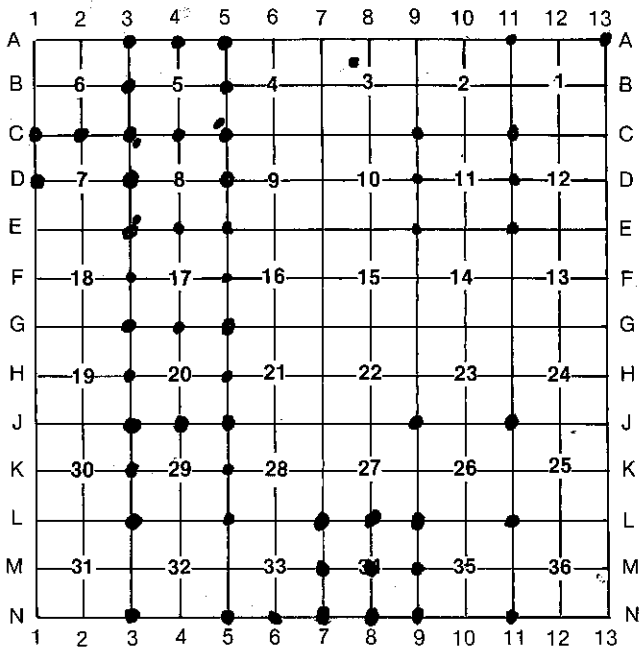
● = Location of Monument, Record Filed under this Township

⊕ OR ⊙ = Location of Monument, Record Filed under adjoining Township as indicated by solid quadrant (s)

**CORNER RECORDATION**

**INDEX TO PUBLIC LAND SURVEY CORNER RECORDATION FILED IN**

Township 143 North Range 50 West



**CORNER INDEX**

CODE NO.	FILING NUMBER	CODE NO.	FILING NUMBER	CODE NO.	FILING NUMBER
1-G		1-K		1-N	
2-G		2-K		2-N	
3-G	1567	3-K	3274	3-N	1613
4-G	1568	4-K		4-N	
5-G	1562	5-K	3275	5-N	1612
6-G		6-K		6-N	3667
7-G		7-K		7-N	468, 2480
8-G		8-K		8-N	465
9-G		9-K		9-N	462
10-G		10-K		10-N	
11-G		11-K		11-N	2091
12-G		12-K		12-N	
13-G		13-K		13-N	

**CORNER INDEX**

CODE NO.	FILING NUMBER	CODE NO.	FILING NUMBER	CODE NO.	FILING NUMBER
1-A		1-C	4005	1-E	
2-A		2-C	4004	2-E	
3-A	939	3-C	944, 1466, 1521	3-E	1467, 1520, 3175
4-A	940	4-C	945	4-E	3176
5-A	941	5-C	946, 1465, 1519	5-E	3177
6-A		6-C		6-E	
7-A	3700	7-C		7-E	
8-A		8-C		8-E	
9-A		9-C	3792	9-E	3795
10-A		10-C		10-E	
11-A	1681	11-C	1682	11-E	3796
12-A		12-C		12-E	
13-A	1683	13-C		13-E	

CODE NO.	FILING NUMBER	CODE NO.	FILING NUMBER
1-H		1-L	
2-H		2-L	
3-H	1566	3-L	1409, 1614
4-H		4-L	
5-H	1563	5-L	3276
6-H		6-L	
7-H		7-L	466
8-H		8-L	463
9-H		9-L	460
10-H		10-L	
11-H		11-L	560
12-H		12-L	
13-H		13-L	

1-B		1-D	4006	1-F	
2-B		2-D		2-F	
3-B	942	3-D	3407	3-F	3179
4-B		4-D		4-F	
5-B	943	5-D	3408	5-F	3178
6-B		6-D		6-F	
7-B		7-D		7-F	
8-B		8-D		8-F	
9-B		9-D	3793	9-F	
10-B		10-D		10-F	
11-B		11-D	3794	11-F	
12-B		12-D		12-F	
13-B		13-D		13-F	

1-J		1-M	
2-J		2-M	
3-J	1408	3-M	
4-J	1565	4-M	
5-J	1564, 3273	5-M	
6-J		6-M	
7-J		7-M	467
8-J		8-M	464
9-J	744	9-M	461
10-J		10-M	
11-J	559	11-M	
12-J		12-M	
13-J		13-M	

**LEGEND**

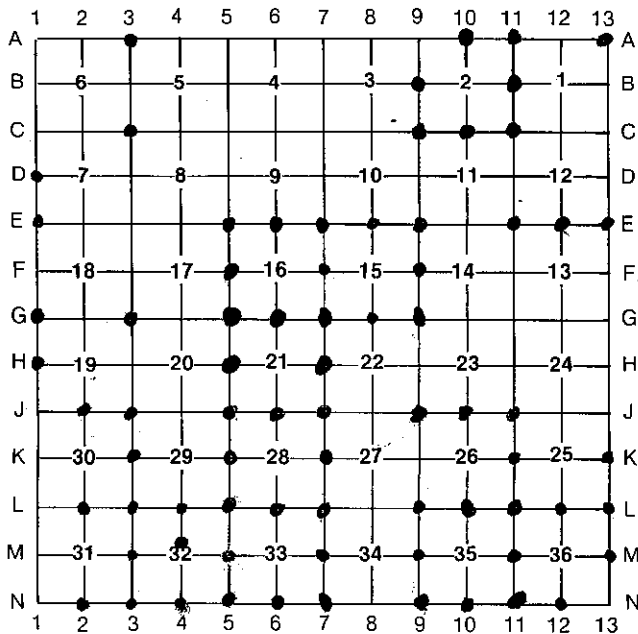
● = Location of Monument, Record Filed under this Township

⊕ OR ⊙ = Location of Monument, Record Filed under adjoining Township as indicated by solid quadrant (s)

**CORNER RECORDATION**

**INDEX TO PUBLIC LAND SURVEY CORNER RECORDATION FILED IN**

Township 143 North Range 50 West



**CORNER INDEX**

CODE NO.	FILING NUMBER	CODE NO.	FILING NUMBER	CODE NO.	FILING NUMBER
1-G	855	1-K		1-N	
2-G		2-K		2-N	3459 3620
3-G	568	3-K	570	3-N	2085 3621
4-G		4-K		4-N	2086
5-G	4047	5-K	3899	5-N	884 3622
6-G	4048	6-K		6-N	1865
7-G	1730, 1733	7-K	3900	7-N	1674 3399
8-G	3172	8-K		8-N	
9-G	1732	9-K		9-N	434
10-G		10-K		10-N	1746
11-G		11-K	3809	11-N	435
12-G		12-K		12-N	3914
13-G		13-K	3810	13-N	

**CORNER INDEX**

CODE NO.	FILING NUMBER	CODE NO.	FILING NUMBER	CODE NO.	FILING NUMBER
1-A		1-C		1-E	3928
2-A		2-C		2-E	
3-A	3085	3-C	3086	3-E	
4-A		4-C		4-E	
5-A		5-C		5-E	4044
6-A		6-C		6-E	4045
7-A		7-C		7-E	1722, 3174
8-A		8-C		8-E	3170
9-A		9-C	2092	9-E	127, 1734
10-A	4000	10-C	4006	10-E	
11-A	932	11-C	1266	11-E	136, 1212
12-A		12-C		12-E	1213
13-A	933	13-C		13-E	1214

CODE NO.	FILING NUMBER	CODE NO.	FILING NUMBER
1-H	856	1-L	
2-H		2-L	3458
3-H		3-L	2081
4-H		4-L	2082
5-H	4049	5-L	883
6-H		6-L	1422
7-H	4050	7-L	1425
8-H		8-L	
9-H		9-L	827
10-H		10-L	1744
11-H		11-L	1745
12-H		12-L	3911
13-H		13-L	3811

1-B		1-D	3927	1-F	
2-B		2-D		2-F	
3-B		3-D		3-F	
4-B		4-D		4-F	
5-B		5-D		5-F	4046
6-B		6-D		6-F	
7-B		7-D		7-F	3173
8-B		8-D		8-F	
9-B	4105	9-D		9-F	3171
10-B		10-D		10-F	
11-B	4001	11-D		11-F	
12-B		12-D		12-F	
13-B		13-D		13-F	

1-J		1-M	
2-J	567	2-M	
3-J	569	3-M	2083
4-J		4-M	2084
5-J	1421	5-M	886
6-J	1423	6-M	
7-J	1424	7-M	3851
8-J		8-M	
9-J	1387	9-M	3046
10-J	1388	10-M	
11-J	1426	11-M	3912
12-J		12-M	
13-J		13-M	3913

**LEGEND**

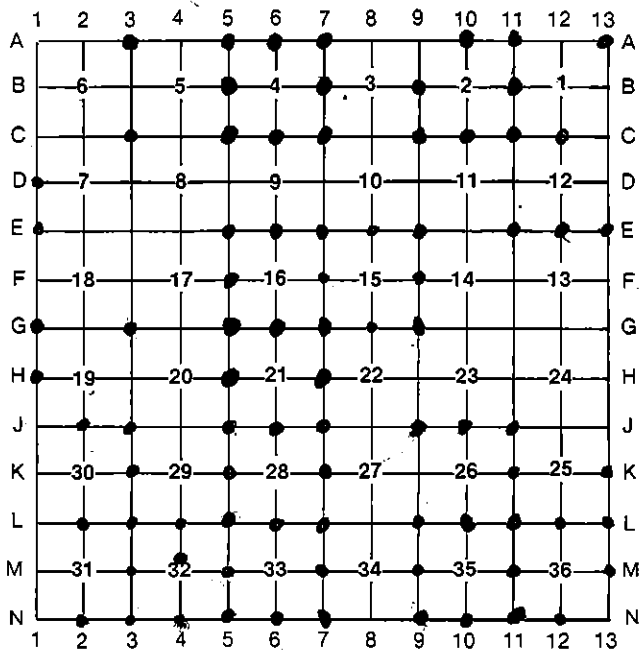
● = Location of Monument, Record Filed under this Township

⊕ OR ⊙ = Location of Monument, Record Filed under adjoining Township as indicated by solid quadrant (s)

**CORNER RECORDATION**

**INDEX TO PUBLIC LAND SURVEY CORNER RECORDATION FILED IN**

Township 137 North Range 51 West



**CORNER INDEX**

CODE NO.	FILING NUMBER	CODE NO.	FILING NUMBER	CODE NO.	FILING NUMBER
1-G	855	1-K		1-N	
2-G		2-K		2-N	3459 3620
3-G	568	3-K	570	3-N	2085 3621
4-G		4-K		4-N	2086
5-G	4047	5-K	3899	5-N	884 3622
6-G	4048	6-K		6-N	1865
7-G	1730, 1733	7-K	3900	7-N	1674 3399
8-G	3172	8-K		8-N	
9-G	1732	9-K		9-N	434
10-G		10-K		10-N	1746
11-G		11-K	3809	11-N	485
12-G		12-K		12-N	3914
13-G		13-K	3810	13-N	

**CORNER INDEX**

CODE NO.	FILING NUMBER	CODE NO.	FILING NUMBER	CODE NO.	FILING NUMBER
1-A		1-C		1-E	3928
2-A		2-C		2-E	
3-A	3085	3-C	3086	3-E	
4-A		4-C		4-E	
5-A	4167	5-C	4172	5-E	4044
6-A	4168	6-C	4173	6-E	4045
7-A	4169	7-C	4174	7-E	1722, 3174
8-A		8-C		8-E	370
9-A		9-C	2092	9-E	137, 1734
10-A	400	10-C	4106	10-E	
11-A	932	11-C	1266	11-E	136, 1212
12-A		12-C	4121	12-E	1213
13-A	933	13-C		13-E	1214

CODE NO.	FILING NUMBER	CODE NO.	FILING NUMBER
1-H	856	1-L	
2-H		2-L	3458
3-H		3-L	2081
4-H		4-L	2082
5-H	4049	5-L	883
6-H		6-L	1422
7-H	4050	7-L	1425
8-H		8-L	
9-H		9-L	827
10-H		10-L	1744
11-H		11-L	1745
12-H		12-L	3911
13-H		13-L	3811

1-B		1-D	3927	1-F	
2-B		2-D		2-F	
3-B		3-D		3-F	
4-B		4-D		4-F	
5-B	4170	5-D		5-F	4046
6-B		6-D		6-F	
7-B	4171	7-D		7-F	3173
8-B		8-D		8-F	
9-B	4165	9-D		9-F	3171
10-B		10-D		10-F	
11-B	400	11-D		11-F	
12-B		12-D		12-F	
13-B		13-D		13-F	

1-J		1-M	
2-J	567	2-M	
3-J	569	3-M	2083
4-J		4-M	2084
5-J	1421	5-M	886
6-J	1423	6-M	
7-J	1424	7-M	2851
8-J		8-M	
9-J	1387	9-M	3046
10-J	1388	10-M	
11-J	1426	11-M	3912
12-J		12-M	
13-J		13-M	3913

**LEGEND**

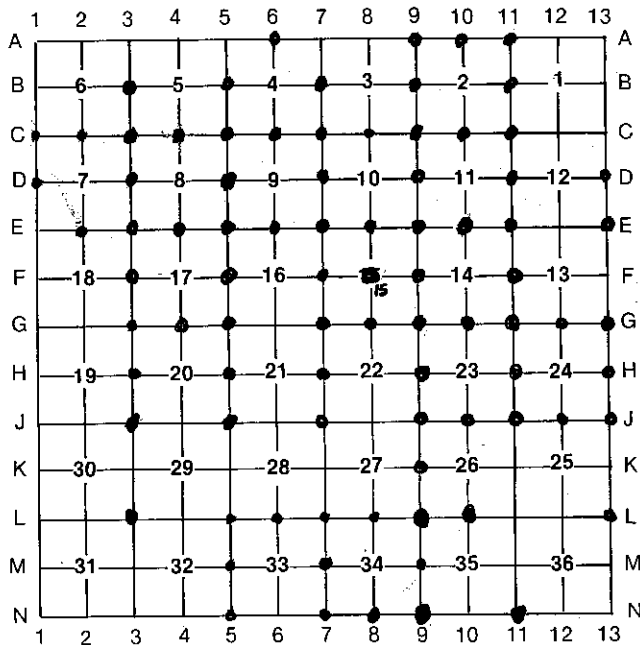
● = Location of Monument, Record Filed under this Township

⊕ OR ⊙ = Location of Monument, Record Filed under adjoining Township as indicated by solid quadrant (s)

**CORNER RECORDATION**

**INDEX TO PUBLIC LAND SURVEY CORNER RECORDATION FILED IN**

Township 137 North Range 51 West



**CORNER INDEX**

CODE NO.	FILING NUMBER	CODE NO.	FILING NUMBER	CODE NO.	FILING NUMBER
1-G		1-K		1-N	
2-G		2-K		2-N	
3-G	3065	3-K		3-N	
4-G	3353	4-K		4-N	
5-G	786	5-K		5-N	3292
6-G		6-K		6-N	
7-G	3044	7-K		7-N	315
8-G	3515	8-K		8-N	3116
9-G	1401, 2982	9-K	3951	9-N	1391
10-G	2983	10-K		10-N	
11-G	2984	11-K		11-N	1390
12-G	2990	12-K		12-N	
13-G	2991	13-K		13-N	

**CORNER INDEX**

CODE NO.	FILING NUMBER	CODE NO.	FILING NUMBER	CODE NO.	FILING NUMBER
1-A		1-C	3367	1-E	
2-A		2-C	3368	2-E	3371
3-A		3-C	363	3-E	400
4-A		4-C	395	4-E	401
5-A		5-C	364	5-E	402
6-A	2531	6-C	2533	6-E	2535
7-A		7-C	2527	7-E	1403
8-A		8-C	3139	8-E	3512
9-A	988	9-C	990, 2974	9-E	1400, 2978
10-A	991	10-C	992, 2975	10-E	2979
11-A	993	11-C	995, 2976	11-E	1407
12-A		12-C		12-E	
13-A		13-C		13-E	1842

CODE NO.	FILING NUMBER	CODE NO.	FILING NUMBER
1-H		1-L	
2-H		2-L	
3-H	3066	3-L	3293
4-H		4-L	
5-H	3067	5-L	3288
6-H		6-L	3289
7-H	3519	7-L	2843
8-H		8-L	2844
9-H	2985	9-L	671, 2845
10-H		10-L	3952
11-H	2986	11-L	
12-H		12-L	
13-H	2992	13-L	2995

1-B		1-D	3369	1-F	
2-B		2-D		2-F	
3-B	362	3-D	398, 3370	3-F	3351
4-B		4-D		4-F	
5-B	2526	5-D	399	5-F	3352
6-B		6-D		6-F	
7-B	2532	7-D	2534	7-F	3513
8-B		8-D		8-F	3514
9-B	989, 2972	9-D	2977	9-F	2980
10-B		10-D		10-F	
11-B	994, 2973	11-D	1840	11-F	2981
12-B		12-D		12-F	
13-B		13-D	1841	13-F	

1-J		1-M	
2-J		2-M	
3-J	138, 3068	3-M	
4-J		4-M	
5-J	139	5-M	3290
6-J		6-M	
7-J	3520	7-M	3291
8-J		8-M	
9-J	2987	9-M	2846
10-J	2988	10-M	
11-J	2989	11-M	
12-J	2993	12-M	
13-J	2994	13-M	

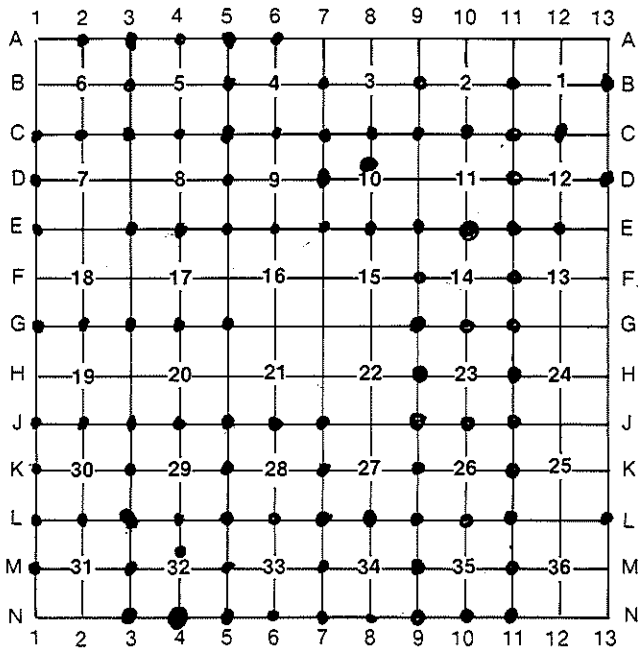
**LEGEND**

- = Location of Monument, Record Filed under this Township
- ⊕ OR ⊙ = Location of Monument, Record Filed under adjoining Township as indicated by solid quadrant (s)

**CORNER RECORDATION**

**INDEX TO PUBLIC LAND SURVEY CORNER RECORDATION FILED IN**

Township 138 North Range 51 West



CORNER INDEX

CODE NO.	FILING NUMBER	CODE NO.	FILING NUMBER	CODE NO.	FILING NUMBER
1-G	2006	1-K	2482	1-N	
2-G	2007	2-K		2-N	
3-G	1021,	3-K	2483	3-N	4126
4-G	1022,	4-K		4-N	144, 4127
5-G	1023	5-K	889,	5-N	145
6-G		6-K		6-N	2528
7-G		7-K	890, 3594	7-N	2529
8-G		8-K		8-N	3142
9-G	672, 962	9-K	3015	9-N	3021
10-G	3007	10-K		10-N	3022
11-G	3008	11-K	3016	11-N	663
12-G		12-K		12-N	
13-G		13-K		13-N	

CORNER INDEX

CODE NO.	FILING NUMBER	CODE NO.	FILING NUMBER	CODE NO.	FILING NUMBER
1-A		1-C	2393	1-E	3641
2-A	2392	2-C	2394	2-E	
3-A	141, 2342	3-C	143, 2390	3-E	1018, 2343
4-A	2387	4-C	2391	4-E	1019, 2395
5-A	146, 2382	5-C	142, 2385	5-E	1020, 2398
6-A	2383	6-C	2386	6-E	2399
7-A		7-C	1635, 2344	7-E	2400
8-A		8-C	1636	8-E	3128
9-A		9-C	1634, 2998	9-E	1633, 3002
10-A		10-C	2999	10-E	3003
11-A		11-C	3000	11-E	3004
12-A		12-C	3295	12-E	3297
13-A		13-C		13-E	

CODE NO.	FILING NUMBER	CODE NO.	FILING NUMBER
1-H		1-L	2484
2-H		2-L	3359
3-H		3-L	147, 4123
4-H		4-L	2713
5-H		5-L	140
6-H		6-L	2536
7-H		7-L	891, 3140
8-H		8-L	3141
9-H	3010	9-L	664
10-H		10-L	3017
11-H	3011	11-L	662, 3018
12-H		12-L	
13-H		13-L	665

1-B		1-D	3640	1-F	
2-B		2-D		2-F	
3-B	2388	3-D		3-F	
4-B		4-D		4-F	
5-B	2389	5-D	2396	5-F	
6-B		6-D		6-F	
7-B	2384	7-D	2397, 4247	7-F	
8-B		8-D	4248, 4343	8-F	
9-B	2996, 3863	9-D		9-F	3005
10-B		10-D		10-F	
11-B	2997, 3864	11-D	3001, 3296	11-F	3006
12-B		12-D		12-F	
13-B	1661	13-D	3316	13-F	

1-J	2008	1-M	3360
2-J	2009	2-M	
3-J	2010	3-M	4124
4-J	2712	4-M	4125
5-J	887, 3592	5-M	2537
6-J	3593	6-M	
7-J	888, 3009	7-M	2538
8-J		8-M	
9-J	3012	9-M	3019
10-J	3013	10-M	
11-J	3014	11-M	3020
12-J		12-M	
13-J		13-M	

LEGEND

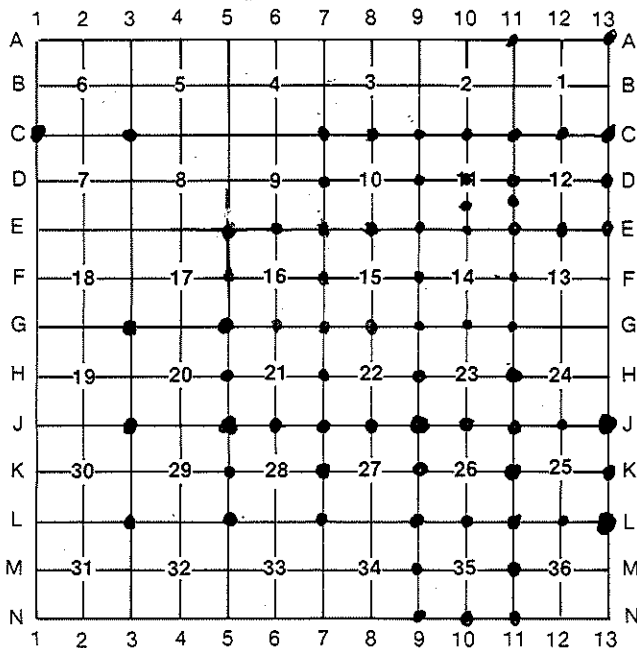
● = Location of Monument, Record Filed under this Township

⊙ OR ⊙ = Location of Monument, Record Filed under adjoining Township as indicated by solid quadrant (s)

CORNER RECORDATION

INDEX TO PUBLIC LAND SURVEY CORNER RECORDATION FILED IN

Township 139 North Range 51 West



**CORNER INDEX**

CODE NO.	FILING NUMBER	CODE NO.	FILING NUMBER	CODE NO.	FILING NUMBER
1-G		1-K		1-N	
2-G		2-K		2-N	
3-G	152	3-K		3-N	
4-G		4-K		4-N	
5-G	201	5-K	4266	5-N	
6-G	36910	6-K		6-N	
7-G	3697	7-K	4265	7-N	
8-G	3698	8-K		8-N	
9-G	2874, 3027	9-K	3035	9-N	2105
10-G	2875, 3028	10-K		10-N	2106, 3042, 3865
11-G	2876, 3029	11-K	3036, 3826	11-N	2107, 3043
12-G		12-K		12-N	
13-G		13-K	4261	13-N	

**CORNER INDEX**

CODE NO.	FILING NUMBER	CODE NO.	FILING NUMBER	CODE NO.	FILING NUMBER
1-A		1-C	150	1-E	
2-A		2-C		2-E	
3-A		3-C	151	3-E	
4-A		4-C		4-E	
5-A		5-C		5-E	3694
6-A		6-C		6-E	3691
7-A		7-C	3686	7-E	3692
8-A		8-C	3688	8-E	3690
9-A		9-C	3056	9-E	2869
10-A		10-C	3057	10-E	2870, 3024
11-A	1742	11-C	2273	11-E	2277, 2871, 3595
12-A		12-C	2274	12-E	2278
13-A	1743	13-C	1741	13-E	2279

CODE NO.	FILING NUMBER	CODE NO.	FILING NUMBER
1-H		1-L	
2-H		2-L	
3-H		3-L	1675
4-H		4-L	
5-H	2497	5-L	253
6-H		6-L	
7-H	3716	7-L	254
8-H		8-L	
9-H	3030	9-L	148, 3037
10-H		10-L	2102, 3038
11-H	3031	11-L	149, 3039
12-H		12-L	3827
13-H		13-L	367, 4262

1-B		1-D		1-F	
2-B		2-D		2-F	
3-B		3-D		3-F	
4-B		4-D		4-F	
5-B		5-D		5-F	3695
6-B		6-D		6-F	
7-B		7-D	3687	7-F	3693
8-B		8-D		8-F	
9-B		9-D	3058, 3089	9-F	2872, 3025
10-B		10-D	3059	10-F	
11-B		11-D	2275, 3023	11-F	2873, 3026
12-B		12-D		12-F	
13-B		13-D	2276	13-F	
		10-D.5	3060		
		11-D.5	3061		

**LEGEND**

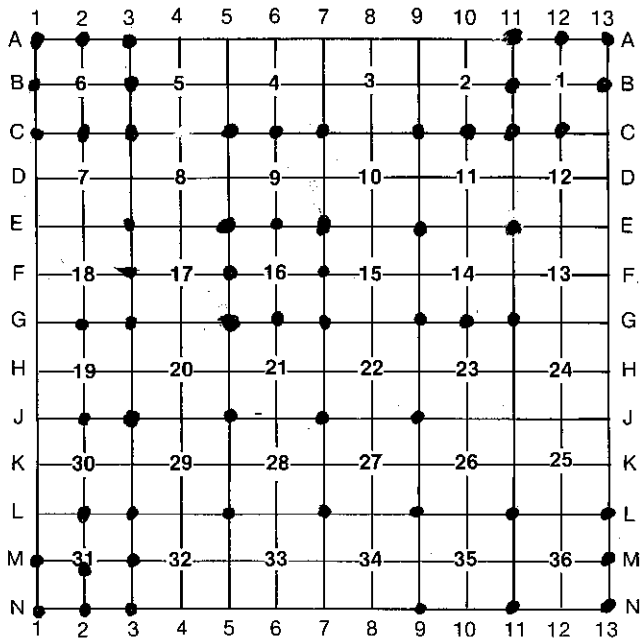
● = Location of Monument, Record Filed under this Township

⊕ OR ⊙ = Location of Monument, Record Filed under adjoining Township as indicated by solid quadrant (s)

**CORNER RECORDATION**

**INDEX TO PUBLIC LAND SURVEY CORNER RECORDATION FILED IN**

Township 140 North Range 51 West



**CORNER INDEX**

CODE NO.	FILING NUMBER	CODE NO.	FILING NUMBER	CODE NO.	FILING NUMBER
1-G		1-K		1-N	2359
2-G	2417	2-K		2-N	2360
3-G	2418	3-K		3-N	2361
4-G		4-K		4-N	
5-G	1603, 3707	5-K		5-N	
6-G	3708	6-K		6-N	
7-G	1602, 3709	7-K		7-N	
8-G		8-K		8-N	
9-G	256	9-K		9-N	1831
10-G	4116	10-K		10-N	
11-G	258	11-K		11-N	738
12-G		12-K		12-N	
13-G		13-K		13-N	739

**CORNER INDEX**

CODE NO.	FILING NUMBER	CODE NO.	FILING NUMBER	CODE NO.	FILING NUMBER
1-A	1796	1-C	1798	1-E	
2-A	1790	2-C	1792	2-E	
3-A	277	3-C	1793	3-E	2849
4-A		4-C		4-E	
5-A		5-C	1032	5-E	155, 3705
6-A		6-C	1033	6-E	3703
7-A		7-C	1034	7-E	156
8-A		8-C		8-E	
9-A		9-C	3883	9-E	255
10-A		10-C	3884	10-E	
11-A	1314	11-C	1318	11-E	156, 257
12-A	1315	12-C	1319	12-E	
13-A	3193	13-C		13-E	

CODE NO.	FILING NUMBER	CODE NO.	FILING NUMBER
1-H		1-L	
2-H		2-L	2354
3-H		3-L	2355
4-H		4-L	
5-H		5-L	3053
6-H		6-L	
7-H		7-L	451
8-H		8-L	
9-H		9-L	452
10-H		10-L	
11-H		11-L	735
12-H		12-L	
13-H		13-L	736

1-B	1797	1-D		1-F	
2-B		2-D		2-F	
3-B	1791	3-D		3-F	2850
4-B		4-D		4-F	
5-B		5-D		5-F	3706
6-B		6-D		6-F	
7-B		7-D		7-F	3704
8-B		8-D		8-F	
9-B		9-D		9-F	
10-B		10-D		10-F	
11-B	1316	11-D		11-F	
12-B		12-D		12-F	
13-B	1317	13-D		13-F	

1-J		1-M	2356
2-J	2419	2-M	2357
3-J	1726	3-M	2358
4-J		4-M	
5-J	1600	5-M	
6-J		6-M	
7-J	449, 1601	7-M	
8-J		8-M	
9-J	450	9-M	
10-J		10-M	
11-J		11-M	
12-J		12-M	
13-J		13-M	737

**LEGEND**

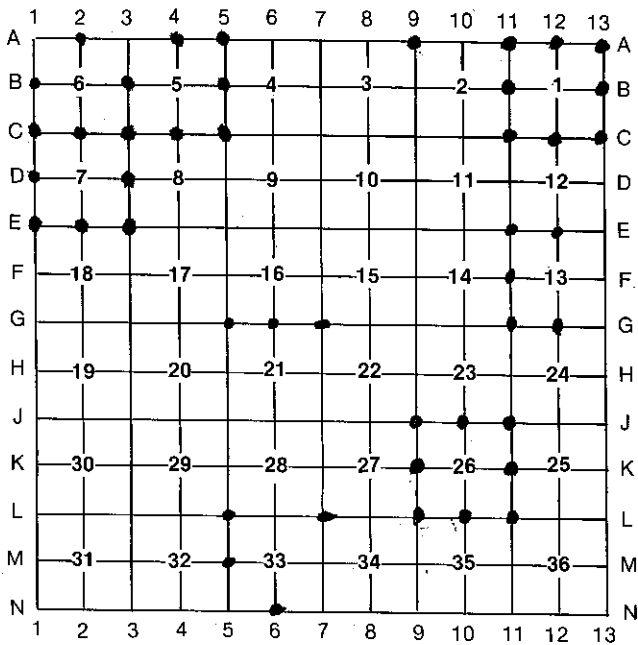
● = Location of Monument, Record Filed under this Township

⊕ OR ⊙ = Location of Monument, Record Filed under adjoining Township as indicated by solid quadrant (s)

**CORNER RECORDATION**

**INDEX TO PUBLIC LAND SURVEY CORNER RECORDATION FILED IN**

Township 141 North Range 51 West



**CORNER INDEX**

CODE NO.	FILING NUMBER	CODE NO.	FILING NUMBER	CODE NO.	FILING NUMBER
1-G		1-K		1-N	
2-G		2-K		2-N	
3-G		3-K		3-N	
4-G		4-K		4-N	
5-G	3023	5-K		5-N	
6-G	3124	6-K		6-N	1219
7-G	3125	7-K		7-N	
8-G		8-K		8-N	
9-G		9-K	412	9-N	
10-G		10-K		10-N	
11-G	3525	11-K	413	11-N	
12-G	3526	12-K		12-N	
13-G		13-K		13-N	

**CORNER INDEX**

CODE NO.	FILING NUMBER	CODE NO.	FILING NUMBER	CODE NO.	FILING NUMBER
1-A		1-C	2795	1-E	1660
2-A	3890	2-C	2796	2-E	2799
3-A		3-C	2792	3-E	1659
4-A	2788	4-C	2793	4-E	
5-A	2789	5-C	2794	5-E	
6-A		6-C		6-E	
7-A		7-C		7-E	
8-A		8-C		8-E	
9-A	490	9-C		9-E	
10-A		10-C		10-E	
11-A	491, 819	11-C	821	11-E	3522
12-A	822	12-C	823	12-E	3523
13-A	824	13-C	826	13-E	

CODE NO.	FILING NUMBER	CODE NO.	FILING NUMBER
1-H		1-L	
2-H		2-L	
3-H		3-L	
4-H		4-L	
5-H		5-L	1216
6-H		6-L	
7-H		7-L	1217
8-H		8-L	
9-H		9-L	414
10-H		10-L	415
11-H		11-L	416
12-H		12-L	
13-H		13-L	

1-B	3891	1-D	2797	1-F	
2-B		2-D		2-F	
3-B	2790	3-D	2798	3-F	
4-B		4-D		4-F	
5-B	2791	5-D		5-F	
6-B		6-D		6-F	
7-B		7-D		7-F	
8-B		8-D		8-F	
9-B		9-D		9-F	
10-B		10-D		10-F	
11-B	820	11-D		11-F	3524
12-B		12-D		12-F	
13-B	825	13-D		13-F	

1-J		1-M	
2-J		2-M	
3-J		3-M	
4-J		4-M	
5-J		5-M	1218
6-J		6-M	
7-J		7-M	
8-J		8-M	
9-J	409	9-M	
10-J	410	10-M	
11-J	411	11-M	
12-J		12-M	
13-J		13-M	

**LEGEND**

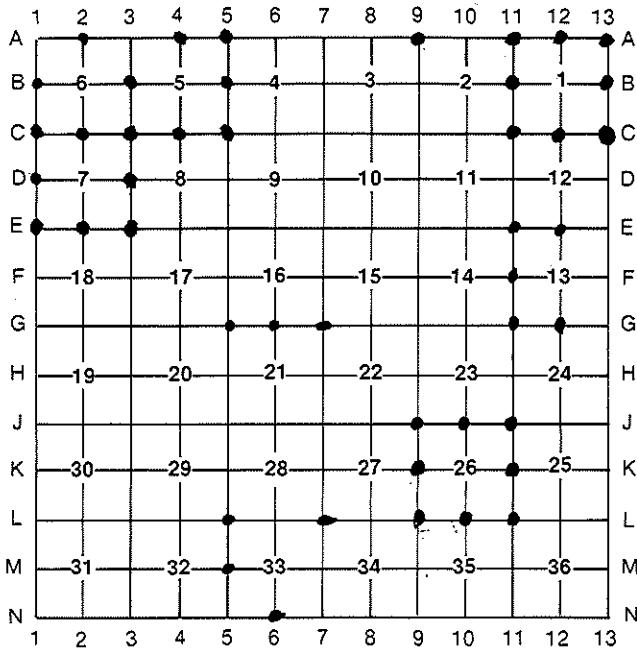
● = Location of Monument, Record Filed under this Township

⊕ OR ⊙ = Location of Monument, Record Filed under adjoining Township as indicated by solid quadrant (s)

**CORNER RECORDATION**

**INDEX TO PUBLIC LAND SURVEY CORNER RECORDATION FILED IN**

Township 142 North Range 51 West



CORNER INDEX

CODE NO.	FILING NUMBER	CODE NO.	FILING NUMBER	CODE NO.	FILING NUMBER
1-G		1-K		1-N	
2-G		2-K		2-N	
3-G		3-K		3-N	
4-G		4-K		4-N	
5-G	323	5-K		5-N	
6-G	3124	6-K		6-N	1219
7-G	3425	7-K		7-N	
8-G		8-K		8-N	
9-G		9-K	412	9-N	
10-G		10-K		10-N	
11-G	3525	11-K	413	11-N	
12-G	3526	12-K		12-N	
13-G		13-K		13-N	

CORNER INDEX

CODE NO.	FILING NUMBER	CODE NO.	FILING NUMBER	CODE NO.	FILING NUMBER
1-A		1-C	2795	1-E	1660
2-A	3890	2-C	2796	2-E	2799
3-A		3-C	2792	3-E	1659
4-A	2788	4-C	2793	4-E	
5-A	2789	5-C	2794	5-E	
6-A		6-C		6-E	
7-A		7-C		7-E	
8-A		8-C		8-E	
9-A	490	9-C		9-E	
10-A		10-C		10-E	
11-A	491, 819	11-C	821	11-E	3522
12-A	822	12-C	823	12-E	3523
13-A	824	13-C	826, 4205	13-E	

CODE NO.	FILING NUMBER	CODE NO.	FILING NUMBER
1-H		1-L	
2-H		2-L	
3-H		3-L	
4-H		4-L	
5-H		5-L	1216
6-H		6-L	
7-H		7-L	1217
8-H		8-L	
9-H		9-L	414
10-H		10-L	415
11-H		11-L	416
12-H		12-L	
13-H		13-L	

1-B	3891	1-D	2797	1-F	
2-B		2-D		2-F	
3-B	2790	3-D	2798	3-F	
4-B		4-D		4-F	
5-B	2791	5-D		5-F	
6-B		6-D		6-F	
7-B		7-D		7-F	
8-B		8-D		8-F	
9-B		9-D		9-F	
10-B		10-D		10-F	
11-B	820	11-D		11-F	3524
12-B		12-D		12-F	
13-B	825	13-D		13-F	

1-J		1-M	
2-J		2-M	
3-J		3-M	
4-J		4-M	
5-J		5-M	1218
6-J		6-M	
7-J		7-M	
8-J		8-M	
9-J	409	9-M	
10-J	410	10-M	
11-J	411	11-M	
12-J		12-M	
13-J		13-M	

LEGEND

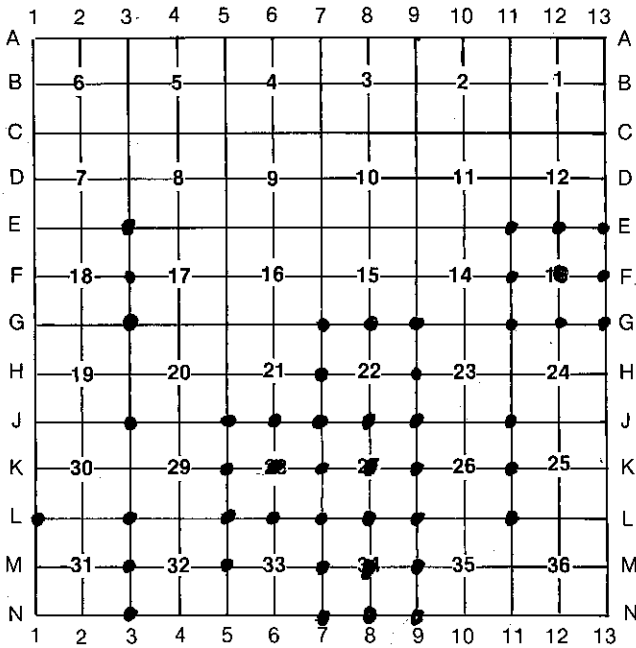
● = Location of Monument, Record Filed under this Township

⊕ OR ⊙ = Location of Monument, Record Filed under adjoining Township as indicated by solid quadrant (s)

CORNER RECORDATION

INDEX TO PUBLIC LAND SURVEY CORNER RECORDATION FILED IN

Township 142 North Range 51 West



**CORNER INDEX**

CODE NO.	FILING NUMBER	CODE NO.	FILING NUMBER	CODE NO.	FILING NUMBER
1-G		1-K		1-N	
2-G		2-K		2-N	
3-G	1279	3-K		3-N	1225
4-G		4-K		4-N	
5-G		5-K	541	5-N	
6-G		6-K	542	6-N	
7-G	3452	7-K	543	7-N	915
8-G	3453	8-K	970	8-N	976
9-G	787	9-K	948	9-N	977
10-G		10-K		10-N	
11-G	791	11-K	951	11-N	
12-G	792	12-K		12-N	
13-G	795	13-K		13-N	

**CORNER INDEX**

CODE NO.	FILING NUMBER	CODE NO.	FILING NUMBER	CODE NO.	FILING NUMBER
1-A		1-C		1-E	
2-A		2-C		2-E	
3-A		3-C		3-E	1278
4-A		4-C		4-E	
5-A		5-C		5-E	
6-A		6-C		6-E	
7-A		7-C		7-E	
8-A		8-C		8-E	
9-A		9-C		9-E	
10-A		10-C		10-E	
11-A		11-C		11-E	788
12-A		12-C		12-E	789
13-A		13-C		13-E	793

CODE NO.	FILING NUMBER	CODE NO.	FILING NUMBER
1-H		1-L	3845
2-H		2-L	
3-H		3-L	1222
4-H		4-L	
5-H		5-L	544
6-H		6-L	545
7-H	3454	7-L	546
8-H		8-L	971
9-H	3455	9-L	949
10-H		10-L	
11-H		11-L	952
12-H		12-L	
13-H		13-L	

1-B		1-D		1-F	
2-B		2-D		2-F	
3-B		3-D		3-F	3570
4-B		4-D		4-F	
5-B		5-D		5-F	
6-B		6-D		6-F	
7-B		7-D		7-F	
8-B		8-D		8-F	
9-B		9-D		9-F	
10-B		10-D		10-F	
11-B		11-D		11-F	790
12-B		12-D		12-F	796
13-B		13-D		13-F	794

1-J		1-M	
2-J		2-M	
3-J	3846	3-M	1223
4-J		4-M	
5-J	538	5-M	1224
6-J	539	6-M	
7-J	540, 3456	7-M	972
8-J	969, 3457	8-M	973, 2353
9-J	947	9-M	974
10-J		10-M	
11-J	950	11-M	
12-J		12-M	
13-J		13-M	

**LEGEND**

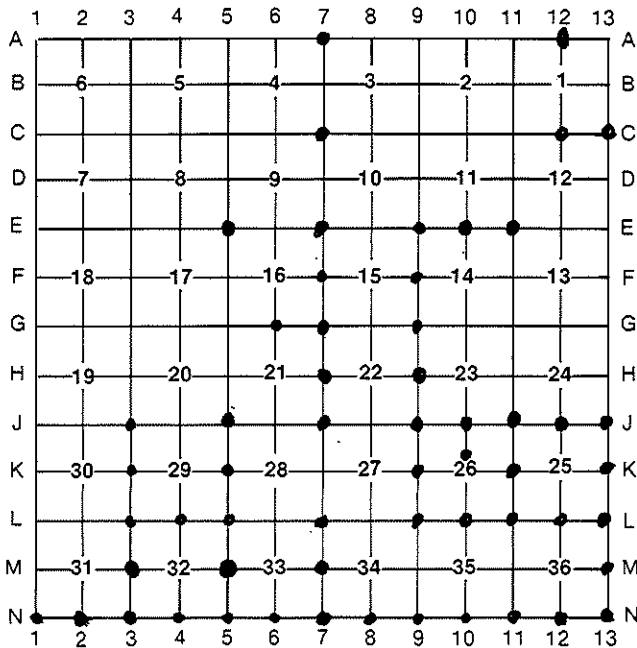
● = Location of Monument, Record Filed under this Township

⊕ OR ⊙ = Location of Monument, Record Filed under adjoining Township as indicated by solid quadrant (s)

**CORNER RECORDATION**

**INDEX TO PUBLIC LAND SURVEY CORNER RECORDATION FILED IN**

Township 143 North Range 51 West



**CORNER INDEX**

CODE NO.	FILING NUMBER	CODE NO.	FILING NUMBER	CODE NO.	FILING NUMBER
1-G		1-K		1-N	3460
2-G		2-K		2-N	3461, 3623
3-G		3-K	2878	3-N	3462, 3624
4-G		4-K		4-N	3463, 3625
5-G		5-K	2879	5-N	3464
6-G	3082	6-K		6-N	3465
7-G	261, 1816	7-K		7-N	1581, 1820
8-G		8-K		8-N	3466, 3626
9-G	2160	9-K	4240	9-N	3467, 3627
10-G		10-K	4241	10-N	3468, 3628
11-G		11-K	634	11-N	2336, 3469, 3629
12-G		12-K		12-N	2337, 3470, 3630
13-G		13-K	635	13-N	2338, 3631

**CORNER INDEX**

CODE NO.	FILING NUMBER	CODE NO.	FILING NUMBER	CODE NO.	FILING NUMBER
1-A		1-C		1-E	
2-A		2-C		2-E	
3-A		3-C		3-E	
4-A		4-C		4-E	
5-A		5-C		5-E	259
6-A		6-C		6-E	
7-A	1585	7-C	1584	7-E	1583, 1815
8-A		8-C		8-E	
9-A		9-C		9-E	2157
10-A		10-C		10-E	967
11-A		11-C		11-E	968
12-A	1686	12-C	1684	12-E	
13-A		13-C	1688	13-E	

CODE NO.	FILING NUMBER	CODE NO.	FILING NUMBER
1-H		1-L	
2-H		2-L	
3-H		3-L	2746
4-H		4-L	2747
5-H		5-L	2748
6-H		6-L	
7-H	4160	7-L	1582, 1819
8-H		8-L	
9-H	4161	9-L	4312
10-H		10-L	4242
11-H		11-L	636
12-H		12-L	2334
13-H		13-L	637

1-B		1-D		1-F	
2-B		2-D		2-F	
3-B		3-D		3-F	
4-B		4-D		4-F	
5-B		5-D		5-F	
6-B		6-D		6-F	
7-B		7-D		7-F	2158
8-B		8-D		8-F	
9-B		9-D		9-F	2159
10-B		10-D		10-F	
11-B		11-D		11-F	
12-B		12-D		12-F	
13-B		13-D		13-F	

1-J		1-M	
2-J		2-M	
3-J	2877	3-M	4002
4-J		4-M	
5-J	260	5-M	4003
6-J		6-M	
7-J	1572, 1817	7-M	3528
8-J		8-M	
9-J	1573	9-M	
10-J	4220	10-M	
11-J	632	11-M	
12-J	357	12-M	
13-J	633	13-M	2335

**LEGEND**

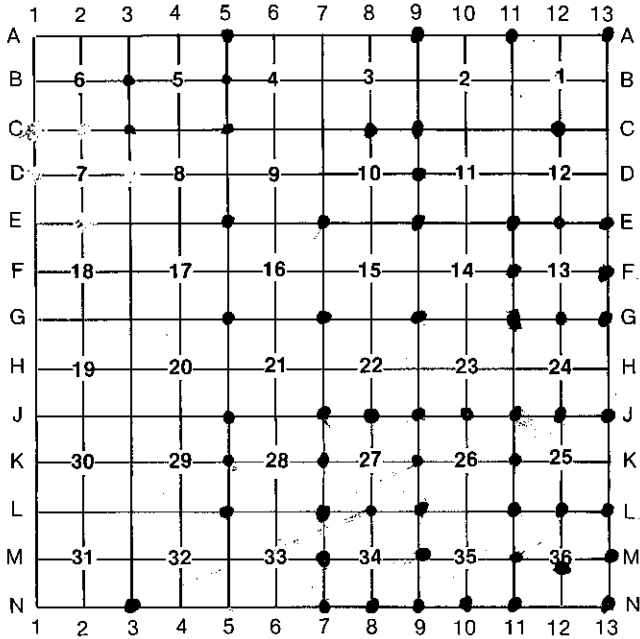
● = Location of Monument, Record Filed under this Township

⊙ OR ⊙ = Location of Monument, Record Filed under adjoining Township as indicated by solid quadrant (s)

**CORNER RECORDATION**

**INDEX TO PUBLIC LAND SURVEY CORNER RECORDATION FILED IN**

Township 137 North Range 52 West



**CORNER INDEX**

CODE NO.	FILING NUMBER	CODE NO.	FILING NUMBER	CODE NO.	FILING NUMBER
1-G		1-K		1-N	
2-G		2-K		2-N	
3-G		3-K		3-N	853
4-G		4-K		4-N	
5-G	803	5-K	2350	5-N	
6-G		6-K		6-N	
7-G	593, 804	7-K	2351	7-N	1828, 2861
8-G		8-K		8-N	4095
9-G	594, 1823	9-K	3606, 3610	9-N	2078, 2862
10-G		10-K		10-N	3614
11-G	1737	11-K	3611	11-N	1328
12-G	3375	12-K		12-N	
13-G	1210, 3376	13-K		13-N	1229

**CORNER INDEX**

CODE NO.	FILING NUMBER	CODE NO.	FILING NUMBER	CODE NO.	FILING NUMBER
1-A		1-C		1-E	
2-A		2-C		2-E	
3-A		3-C	3233	3-E	
4-A		4-C		4-E	
5-A	3230	5-C	3232	5-E	801
6-A		6-C		6-E	
7-A		7-C		7-E	802
8-A		8-C	3548	8-E	
9-A	1589	9-C	1588, 1821	9-E	1587, 1822
10-A		10-C		10-E	
11-A	1972	11-C		11-E	1065
12-A		12-C	4108	12-E	3372
13-A	1973	13-C		13-E	1066

CODE NO.	FILING NUMBER	CODE NO.	FILING NUMBER
1-H		1-L	
2-H		2-L	
3-H		3-L	
4-H		4-L	
5-H		5-L	2352
6-H		6-L	
7-H		7-L	1586, 1827
8-H		8-L	3607
9-H		9-L	1324
10-H		10-L	
11-H		11-L	1325
12-H		12-L	1326, 3615
13-H		13-L	1327, 3616

1-B		1-D		1-F	
2-B		2-D		2-F	
3-B	3234	3-D		3-F	
4-B		4-D		4-F	
5-B	3231	5-D		5-F	
6-B		6-D		6-F	
7-B		7-D		7-F	
8-B		8-D		8-F	
9-B		9-D	2341	9-F	
10-B		10-D		10-F	
11-B		11-D		11-F	3373
12-B		12-D		12-F	
13-B		13-D		13-F	3374

1-J		1-M	
2-J		2-M	
3-J		3-M	
4-J		4-M	
5-J	2349	5-M	
6-J		6-M	
7-J	595, 1254, 1824	7-M	4094
8-J	3605	8-M	
9-J	596, 1320, 1825	9-M	3612
10-J	3608	10-M	
11-J	1321, 3609	11-M	3613
12-J	1322	12-M	1687
13-J	1211, 1323	13-M	1685

**LEGEND**

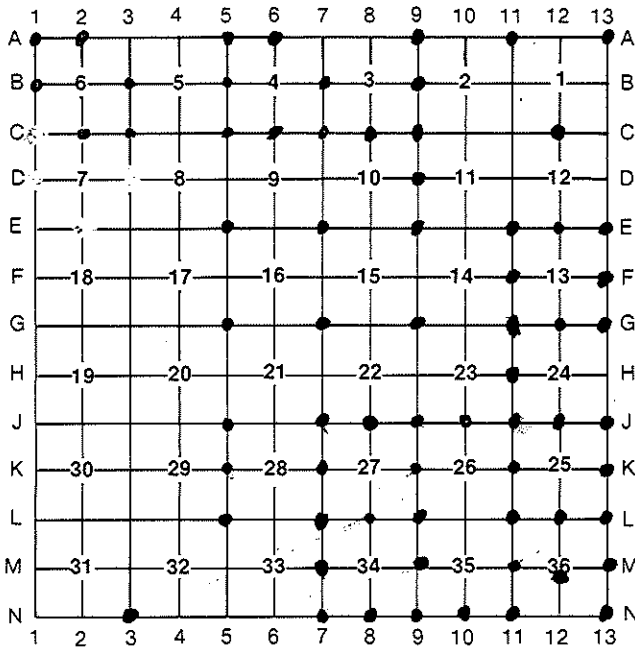
● = Location of Monument, Record Filed under this Township

⊕ OR ⊙ = Location of Monument, Record Filed under adjoining Township as indicated by solid quadrant (s)

**CORNER RECORDATION**

**INDEX TO PUBLIC LAND SURVEY CORNER RECORDATION FILED IN**

Township 138 North Range 52 West



**CORNER INDEX**

CODE NO.	FILING NUMBER	CODE NO.	FILING NUMBER	CODE NO.	FILING NUMBER
1-G		1-K		1-N	
2-G		2-K		2-N	
3-G		3-K		3-N	853
4-G		4-K		4-N	
5-G	803	5-K	2350	5-N	
6-G		6-K		6-N	
7-G	593, 804	7-K	2351	7-N	1828, 2861
8-G		8-K		8-N	4095
9-G	594, 1823	9-K	3606, 3610	9-N	2678, 2862
10-G		10-K		10-N	3614
11-G	1737	11-K	3611	11-N	1328,
12-G	3375	12-K		12-N	
13-G	1210, 3376	13-K	4216	13-N	1329,

**CORNER INDEX**

CODE NO.	FILING NUMBER	CODE NO.	FILING NUMBER	CODE NO.	FILING NUMBER
1-A	4180	1-C		1-E	
2-A	4181	2-C	4183	2-E	
3-A		3-C	3233	3-E	
4-A		4-C		4-E	
5-A	3230	5-C	3232	5-E	801
6-A	4176	6-C	4178	6-E	
7-A		7-C	4179	7-E	802
8-A		8-C	3548	8-E	
9-A	1589	9-C	1588, 1821	9-E	1587, 1822
10-A		10-C		10-E	
11-A	1972	11-C		11-E	1065
12-A		12-C	4108	12-E	3372
13-A	1973	13-C		13-E	1066

CODE NO.	FILING NUMBER	CODE NO.	FILING NUMBER
1-H		1-L	
2-H		2-L	
3-H		3-L	
4-H		4-L	
5-H		5-L	2352
6-H		6-L	
7-H		7-L	1586, 1827
8-H		8-L	3607
9-H		9-L	1324,
10-H		10-L	
11-H	4215	11-L	1325,
12-H		12-L	1326, 3615
13-H		13-L	1327, 3616

1-B	4182	1-D		1-F	
2-B		2-D		2-F	
3-B	3234	3-D		3-F	
4-B		4-D		4-F	
5-B	3231	5-D		5-F	
6-B		6-D		6-F	
7-B	4177	7-D		7-F	
8-B		8-D		8-F	
9-B	4175	9-D	2341	9-F	
10-B		10-D		10-F	
11-B		11-D		11-F	3373
12-B		12-D		12-F	
13-B		13-D		13-F	3374

1-J		1-M	
2-J		2-M	
3-J		3-M	
4-J		4-M	
5-J	2349	5-M	
6-J		6-M	
7-J	595, 1254, 1824	7-M	4094
8-J	3605	8-M	
9-J	596, 1320, 1825	9-M	3612
10-J	3608	10-M	
11-J	1321, 3609	11-M	3613
12-J	1322,	12-M	1687
13-J	1211, 1323	13-M	1685

**LEGEND**

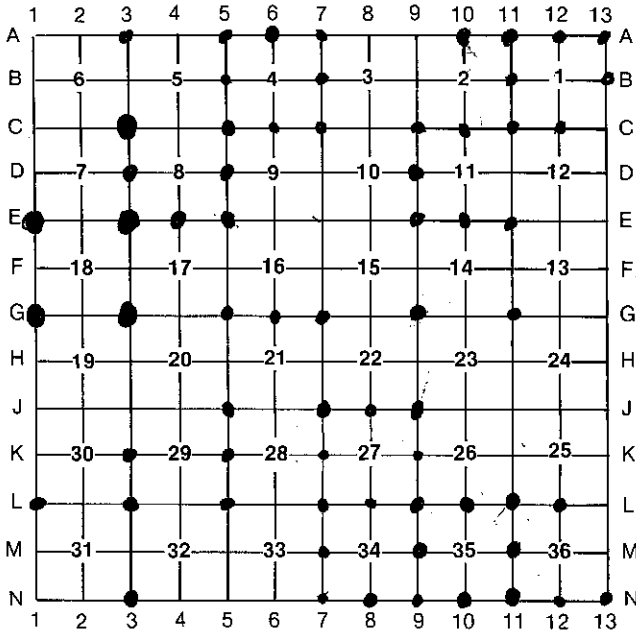
● = Location of Monument, Record Filed under this Township

⊕ OR ⊙ = Location of Monument, Record Filed under adjoining Township as indicated by solid quadrant (s)

**CORNER RECORDATION**

**INDEX TO PUBLIC LAND SURVEY CORNER RECORDATION FILED IN**

Township 138 North Range 52 West



**CORNER INDEX**

CODE NO.	FILING NUMBER	CODE NO.	FILING NUMBER	CODE NO.	FILING NUMBER
1-G	34	1-K		1-N	
2-G		2-K		2-N	
3-G	32	3-K	608	3-N	1611
4-G		4-K		4-N	
5-G	2863	5-K	609	5-N	
6-G	2864	6-K		6-N	
7-G	2280	7-K	3270	7-N	3236
8-G		8-K		8-N	3417
9-G	473, 1829	9-K	3271	9-N	1818
10-G		10-K		10-N	4100
11-G	475	11-K		11-N	852
12-G		12-K		12-N	3834
13-G		13-K		13-N	854

**CORNER INDEX**

CODE NO.	FILING NUMBER	CODE NO.	FILING NUMBER	CODE NO.	FILING NUMBER
1-A		1-C		1-E	33
2-A		2-C		2-E	
3-A	1518	3-C	1662, 4011	3-E	31, 1663
4-A		4-C		4-E	4098
5-A	1517, 2883	5-C	1664	5-E	1667
6-A	2884, 4107	6-C	2888	6-E	
7-A	2885	7-C	2889	7-E	
8-A		8-C		8-E	
9-A		9-C	2346	9-E	1592
10-A	583	10-C	1665	10-E	1666
11-A	582	11-C	2404	11-E	474, 2347
12-A	2401	12-C	2405	12-E	
13-A	2345	13-C		13-E	

CODE NO.	FILING NUMBER	CODE NO.	FILING NUMBER
1-H		1-L	1610
2-H		2-L	
3-H		3-L	1609
4-H		4-L	
5-H		5-L	157, 3547
6-H		6-L	
7-H		7-L	1632
8-H		8-L	3184
9-H		9-L	1590, 1826
10-H		10-L	4099
11-H		11-L	850
12-H		12-L	3833
13-H		13-L	

1-B		1-D	
2-B		2-D	
3-B		3-D	4096
4-B		4-D	
5-B	2886	5-D	4097
6-B		6-D	
7-B	2887	7-D	
8-B		8-D	
9-B		9-D	3192
10-B		10-D	
11-B	2402	11-D	
12-B		12-D	
13-B	2403	13-D	

1-J		1-M	
2-J		2-M	
3-J		3-M	
4-J		4-M	
5-J	158	5-M	
6-J		6-M	
7-J	2281	7-M	3235
8-J	3183	8-M	
9-J	1591, 1830	9-M	3416
10-J		10-M	
11-J		11-M	851
12-J		12-M	
13-J		13-M	

**LEGEND**

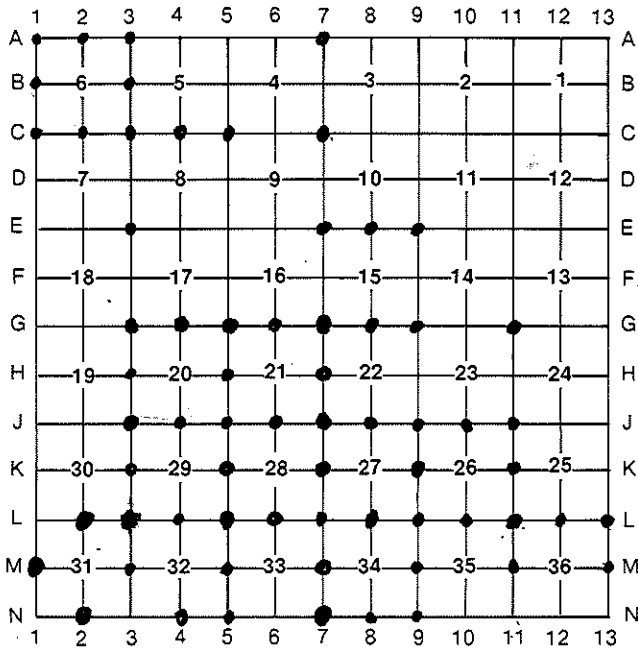
● = Location of Monument, Record Filed under this Township

⊕ OR ⊙ = Location of Monument, Record Filed under adjoining Township as indicated by solid quadrant (s)

**CORNER RECORDATION**

**INDEX TO PUBLIC LAND SURVEY CORNER RECORDATION FILED IN**

Township 139 North Range 52 West



**CORNER INDEX**

CODE NO.	FILING NUMBER	CODE NO.	FILING NUMBER	CODE NO.	FILING NUMBER
1-G		1-K		1-N	
2-G		2-K		2-N	4071
3-G	1239	3-K	4271	3-N	
4-G	1238, 3332	4-K		4-N	2476
5-G	1239, 3333	5-K	3346	5-N	2477
6-G	3339	6-K		6-N	
7-G	1061, 3340, 4267	7-K	3347	7-N	2127, 4056
8-G	1062	8-K		8-N	2315
9-G	1063	9-K	1248	9-N	2316, 2412
10-G		10-K		10-N	
11-G	1748	11-K	2409	11-N	
12-G		12-K		12-N	
13-G		13-K		13-N	

**CORNER INDEX**

CODE NO.	FILING NUMBER	CODE NO.	FILING NUMBER	CODE NO.	FILING NUMBER
1-A	2507	1-C	2512	1-E	
2-A	2508	2-C	2513	2-E	
3-A	2509	3-C	2514	3-E	2267
4-A		4-C	3051	4-E	
5-A		5-C	3052	5-E	
6-A		6-C		6-E	
7-A	1313	7-C	1312	7-E	1058
8-A		8-C		8-E	1059
9-A		9-C		9-E	1060
10-A		10-C		10-E	
11-A		11-C		11-E	
12-A		12-C		12-E	
13-A		13-C		13-E	

CODE NO.	FILING NUMBER	CODE NO.	FILING NUMBER
1-H		1-L	
2-H		2-L	4068
3-H	3334	3-L	15, 4069
4-H		4-L	2473
5-H	3335	5-L	2125, 3348
6-H		6-L	3349
7-H	3341	7-L	2126, 3617
8-H		8-L	2312, 3618
9-H		9-L	2313, 2348
10-H		10-L	2410, 3344
11-H		11-L	262, 1041, 2413
12-H		12-L	2414
13-H		13-L	262, 2415

1-B	2510	1-D		1-F	
2-B		2-D		2-F	
3-B	2511	3-D		3-F	
4-B		4-D		4-F	
5-B		5-D		5-F	
6-B		6-D		6-F	
7-B		7-D		7-F	
8-B		8-D		8-F	
9-B		9-D		9-F	
10-B		10-D		10-F	
11-B		11-D		11-F	
12-B		12-D		12-F	
13-B		13-D		13-F	

1-J		1-M	4070
2-J		2-M	
3-J	3336, 4270	3-M	2474
4-J	3337	4-M	
5-J	3338	5-M	2475
6-J	3342	6-M	
7-J	3343, 4269	7-M	3350
8-J	3345	8-M	
9-J	2406	9-M	2314
10-J	2407	10-M	
11-J	1747, 2408	11-M	2411
12-J		12-M	
13-J		13-M	2416

**LEGEND**

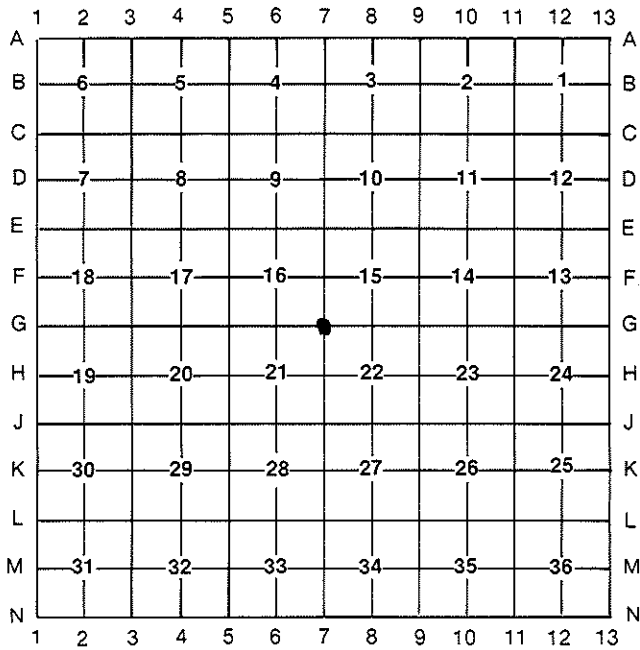
● = Location of Monument, Record Filed under this Township

⊕ OR ⊙ = Location of Monument, Record Filed under adjoining Township as indicated by solid quadrant (s)

**CORNER RECORDATION**

**INDEX TO PUBLIC LAND SURVEY CORNER RECORDATION FILED IN**

Township 140 North Range 52 West



**CORNER INDEX**

CODE NO.	FILING NUMBER	CODE NO.	FILING NUMBER	CODE NO.	FILING NUMBER
1-G	_____	1-K	_____	1-N	_____
2-G	_____	2-K	_____	2-N	_____
3-G	_____	3-K	_____	3-N	_____
4-G	_____	4-K	_____	4-N	_____
5-G	_____	5-K	_____	5-N	_____
6-G	_____	6-K	_____	6-N	_____
7-G	4268	7-K	_____	7-N	_____
8-G	_____	8-K	_____	8-N	_____
9-G	_____	9-K	_____	9-N	_____
10-G	_____	10-K	_____	10-N	_____
11-G	_____	11-K	_____	11-N	_____
12-G	_____	12-K	_____	12-N	_____
13-G	_____	13-K	_____	13-N	_____

**CORNER INDEX**

CODE NO.	FILING NUMBER	CODE NO.	FILING NUMBER	CODE NO.	FILING NUMBER	CODE NO.	FILING NUMBER	CODE NO.	FILING NUMBER
1-A	_____	1-C	_____	1-E	_____	1-H	_____	1-L	_____
2-A	_____	2-C	_____	2-E	_____	2-H	_____	2-L	_____
3-A	_____	3-C	_____	3-E	_____	3-H	_____	3-L	_____
4-A	_____	4-C	_____	4-E	_____	4-H	_____	4-L	_____
5-A	_____	5-C	_____	5-E	_____	5-H	_____	5-L	_____
6-A	_____	6-C	_____	6-E	_____	6-H	_____	6-L	_____
7-A	_____	7-C	_____	7-E	_____	7-H	_____	7-L	_____
8-A	_____	8-C	_____	8-E	_____	8-H	_____	8-L	_____
9-A	_____	9-C	_____	9-E	_____	9-H	_____	9-L	_____
10-A	_____	10-C	_____	10-E	_____	10-H	_____	10-L	_____
11-A	_____	11-C	_____	11-E	_____	11-H	_____	11-L	_____
12-A	_____	12-C	_____	12-E	_____	12-H	_____	12-L	_____
13-A	_____	13-C	_____	13-E	_____	13-H	_____	13-L	_____
1-B	_____	1-D	_____	1-F	_____	1-J	_____	1-M	_____
2-B	_____	2-D	_____	2-F	_____	2-J	_____	2-M	_____
3-B	_____	3-D	_____	3-F	_____	3-J	_____	3-M	_____
4-B	_____	4-D	_____	4-F	_____	4-J	_____	4-M	_____
5-B	_____	5-D	_____	5-F	_____	5-J	_____	5-M	_____
6-B	_____	6-D	_____	6-F	_____	6-J	_____	6-M	_____
7-B	_____	7-D	_____	7-F	_____	7-J	_____	7-M	_____
8-B	_____	8-D	_____	8-F	_____	8-J	_____	8-M	_____
9-B	_____	9-D	_____	9-F	_____	9-J	_____	9-M	_____
10-B	_____	10-D	_____	10-F	_____	10-J	_____	10-M	_____
11-B	_____	11-D	_____	11-F	_____	11-J	_____	11-M	_____
12-B	_____	12-D	_____	12-F	_____	12-J	_____	12-M	_____
13-B	_____	13-D	_____	13-F	_____	13-J	_____	13-M	_____

**LEGEND**

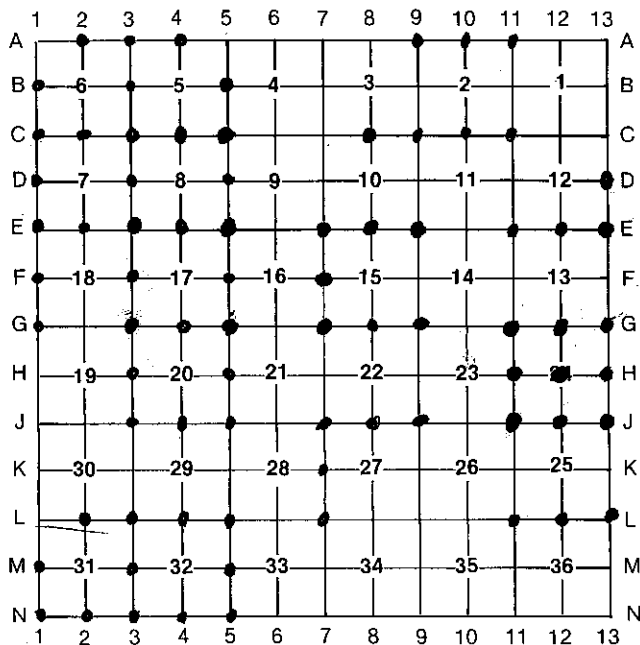
● = Location of Monument, Record Filed under this Township

⊕ OR ⊙ = Location of Monument, Record Filed under adjoining Township as indicated by solid quadrant (s)

**CORNER RECORDATION**

**INDEX TO PUBLIC LAND SURVEY CORNER RECORDATION FILED IN**

Township 140 North Range 52 West



**CORNER INDEX**

CODE NO.	FILING NUMBER	CODE NO.	FILING NUMBER	CODE NO.	FILING NUMBER
1-G	3165	1-K		1-N	2831
2-G		2-K		2-N	3114
3-G	918, 3164	3-K		3-N	2133
4-G	3162	4-K		4-N	2134
5-G	159, 275, 3161	5-K		5-N	2135
6-G		6-K		6-N	
7-G	160	7-K	1534	7-N	
8-G	3645	8-K		8-N	
9-G	557	9-K		9-N	
10-G		10-K		10-N	
11-G	330, 2715	11-K		11-N	
12-G	1006, 2716	12-K		12-N	
13-G	334, 2717	13-K		13-N	

**CORNER INDEX**

CODE NO.	FILING NUMBER	CODE NO.	FILING NUMBER	CODE NO.	FILING NUMBER
1-A		1-C	3152	1-E	3155
2-A	3149	2-C	3151	2-E	3154
3-A	3150	3-C	1672	3-E	263, 3159
4-A	3144	4-C	1671, 3147	4-E	1673, 3158
5-A		5-C	264, 3146	5-E	163, 3157
6-A		6-C		6-E	
7-A		7-C		7-E	161
8-A		8-C	740	8-E	741
9-A	3435	9-C	3138	9-E	742
10-A	3436	10-C	3439	10-E	
11-A	3437	11-C	3440	11-E	2469
12-A		12-C		12-E	2470
13-A		13-C		13-E	1795

CODE NO.	FILING NUMBER	CODE NO.	FILING NUMBER
1-H		1-L	
2-H		2-L	3113
3-H	3167	3-L	2128
4-H		4-L	2129
5-H	3168	5-L	2130
6-H		6-L	
7-H		7-L	1533
8-H		8-L	
9-H		9-L	
10-H		10-L	
11-H	331, 2718	11-L	2256
12-H	332	12-L	2257
13-H	2719	13-L	2258

1-B	3153	1-D	3156	1-F	3160
2-B		2-D		2-F	
3-B	3148	3-D	3054	3-F	3163
4-B		4-D		4-F	
5-B	3145	5-D	3055	5-F	3160
6-B		6-D		6-F	
7-B		7-D		7-F	161
8-B		8-D		8-F	
9-B		9-D		9-F	
10-B		10-D		10-F	
11-B		11-D		11-F	
12-B		12-D		12-F	
13-B		13-D	1794	13-F	

1-J		1-M	2830
2-J		2-M	
3-J	2754	3-M	2131
4-J	2755	4-M	
5-J	2756	5-M	2132
6-J		6-M	
7-J	1536	7-M	
8-J	1535	8-M	
9-J	558	9-M	
10-J		10-M	
11-J	246	11-M	
12-J	333, 2720	12-M	
13-J	247, 2721	13-M	

**LEGEND**

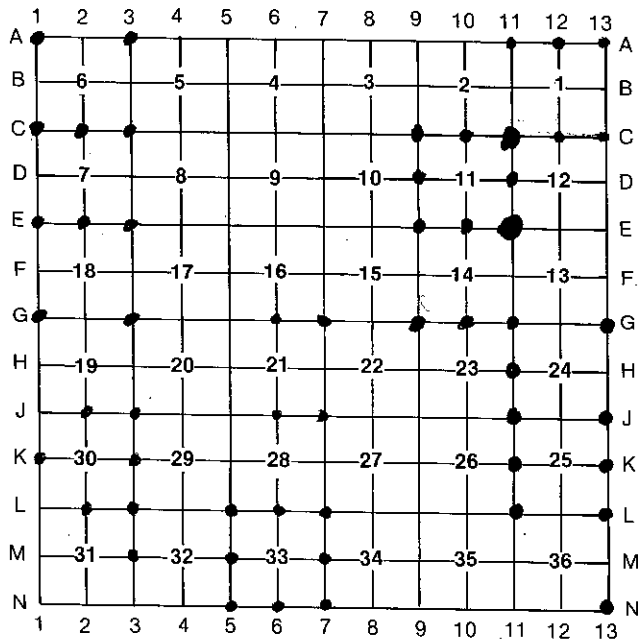
● = Location of Monument, Record Filed under this Township

⊕ OR ⊙ = Location of Monument, Record Filed under adjoining Township as indicated by solid quadrant (s)

**CORNER RECORDATION**

**INDEX TO PUBLIC LAND SURVEY CORNER RECORDATION FILED IN**

Township 141 North Range 52 West



**CORNER INDEX**

CODE NO.	FILING NUMBER	CODE NO.	FILING NUMBER	CODE NO.	FILING NUMBER
1-G	618	1-K	1413	1-N	
2-G		2-K		2-N	
3-G	619	3-K	1414	3-N	
4-G		4-K		4-N	
5-G		5-K		5-N	2504
6-G	3818	6-K		6-N	2506
7-G	3596	7-K		7-N	2505
8-G		8-K		8-N	
9-G	165, 2377	9-K		9-N	
10-G	164, 2378	10-K		10-N	
11-G	166	11-K	371	11-N	
12-G		12-K		12-N	
13-G	368	13-K	373	13-N	375

**CORNER INDEX**

CODE NO.	FILING NUMBER	CODE NO.	FILING NUMBER	CODE NO.	FILING NUMBER
1-A	610	1-C	612	1-E	615
2-A		2-C	613	2-E	616
3-A	611	3-C	614	3-E	617
4-A		4-C		4-E	
5-A		5-C		5-E	
6-A		6-C		6-E	
7-A		7-C		7-E	
8-A		8-C		8-E	
9-A		9-C	2048	9-E	2053
10-A		10-C	2049	10-E	2054, 2376
11-A	318	11-C	37, 2050	11-E	36, 2055
12-A	319	12-C	3121	12-E	
13-A	320	13-C	3122	13-E	

CODE NO.	FILING NUMBER	CODE NO.	FILING NUMBER
1-H		1-L	
2-H		2-L	1415
3-H		3-L	1416
4-H		4-L	
5-H		5-L	2499
6-H		6-L	2500
7-H		7-L	2501
8-H		8-L	
9-H		9-L	
10-H		10-L	
11-H	3861	11-L	372
12-H		12-L	
13-H		13-L	374

1-B		1-D		1-F	
2-B		2-D		2-F	
3-B		3-D		3-F	
4-B		4-D		4-F	
5-B		5-D		5-F	
6-B		6-D		6-F	
7-B		7-D		7-F	
8-B		8-D		8-F	
9-B		9-D	2051	9-F	
10-B		10-D		10-F	
11-B		11-D	2052	11-F	
12-B		12-D		12-F	
13-B		13-D		13-F	

1-J		1-M	
2-J	1411	2-M	
3-J	1412	3-M	3169
4-J		4-M	
5-J		5-M	2502
6-J	2838	6-M	
7-J	2839	7-M	2503
8-J		8-M	
9-J		9-M	
10-J		10-M	
11-J	369, 3862	11-M	
12-J		12-M	
13-J	370	13-M	

**LEGEND**

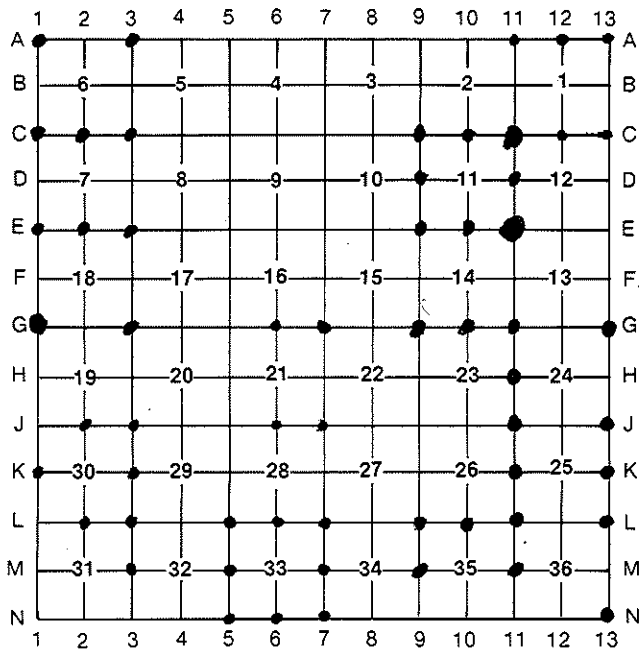
● = Location of Monument, Record Filed under this Township

⊕ OR ⊙ = Location of Monument, Record Filed under adjoining Township as indicated by solid quadrant (s)

**CORNER RECORDATION**

**INDEX TO PUBLIC LAND SURVEY CORNER RECORDATION FILED IN**

Township 142 North Range 52 West



**CORNER INDEX**

CODE NO.	FILING NUMBER	CODE NO.	FILING NUMBER	CODE NO.	FILING NUMBER
1-G	618, 4199	1-K	1413	1-N	
2-G		2-K		2-N	
3-G	619	3-K	1414	3-N	
4-G		4-K		4-N	
5-G		5-K		5-N	2504
6-G	3218	6-K		6-N	2506
7-G	3596	7-K		7-N	2505
8-G		8-K		8-N	
9-G	165, 2377	9-K		9-N	
10-G	164, 2378	10-K		10-N	
11-G	166	11-K	371	11-N	
12-G		12-K		12-N	
13-G	368	13-K	373	13-N	375

**CORNER INDEX**

CODE NO.	FILING NUMBER	CODE NO.	FILING NUMBER	CODE NO.	FILING NUMBER
1-A	610	1-C	612	1-E	615
2-A		2-C	613	2-E	616
3-A	611	3-C	614	3-E	617
4-A		4-C		4-E	
5-A		5-C		5-E	
6-A		6-C		6-E	
7-A		7-C		7-E	
8-A		8-C		8-E	
9-A		9-C	2048	9-E	2053
10-A		10-C	2049	10-E	2054, 2376
11-A	318	11-C	37, 2050	11-E	36, 2055
12-A	319	12-C	3121	12-E	
13-A	320	13-C	3122	13-E	

CODE NO.	FILING NUMBER	CODE NO.	FILING NUMBER
1-H		1-L	
2-H		2-L	1415
3-H		3-L	1416
4-H		4-L	
5-H		5-L	2499
6-H		6-L	2500
7-H		7-L	2501
8-H		8-L	
9-H		9-L	4136
10-H		10-L	4137
11-H	3861	11-L	372
12-H		12-L	
13-H		13-L	374

1-B		1-D		1-F	
2-B		2-D		2-F	
3-B		3-D		3-F	
4-B		4-D		4-F	
5-B		5-D		5-F	
6-B		6-D		6-F	
7-B		7-D		7-F	
8-B		8-D		8-F	
9-B		9-D	2051	9-F	
10-B		10-D		10-F	
11-B		11-D	2052	11-F	
12-B		12-D		12-F	
13-B		13-D		13-F	

1-J		1-M	
2-J	1411	2-M	
3-J	1412	3-M	3169
4-J		4-M	
5-J		5-M	2502
6-J	2838	6-M	
7-J	2839	7-M	2503
8-J		8-M	
9-J		9-M	4138
10-J		10-M	
11-J	369, 3862	11-M	4139
12-J		12-M	
13-J	370	13-M	

**LEGEND**

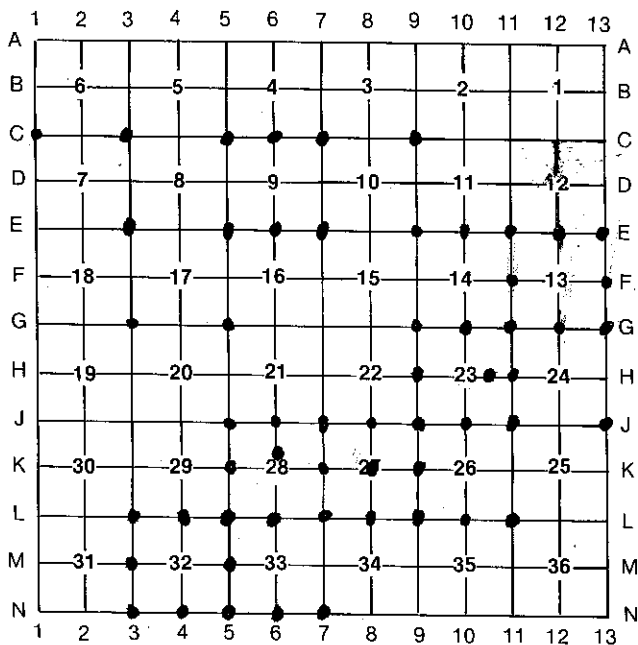
● = Location of Monument, Record Filed under this Township

⊕ OR ⊙ = Location of Monument, Record Filed under adjoining Township as indicated by solid quadrant (s)

**CORNER RECORDATION**

**INDEX TO PUBLIC LAND SURVEY CORNER RECORDATION FILED IN**

Township 142 North Range 52 West



**CORNER INDEX**

CODE NO.	FILING NUMBER	CODE NO.	FILING NUMBER	CODE NO.	FILING NUMBER
1-G		1-K		1-N	
2-G		2-K		2-N	
3-G	2045	3-K		3-N	2038
4-G		4-K		4-N	2039
5-G	2046	5-K	1885	5-N	548
6-G		6-K	1887	6-N	749
7-G		7-K	1878	7-N	549
8-G		8-K	1880	8-N	
9-G	2047	9-K	1882	9-N	
10-G	1738	10-K		10-N	
11-G	1739	11-K		11-N	
12-G	3591	12-K		12-N	
13-G	1740	13-K		13-N	

**CORNER INDEX**

CODE NO.	FILING NUMBER	CODE NO.	FILING NUMBER	CODE NO.	FILING NUMBER
1-A		1-C	3780	1-E	
2-A		2-C		2-E	
3-A		3-C	1042	3-E	1043
4-A		4-C		4-E	
5-A		5-C	1726	5-E	1727
6-A		6-C	1725	6-E	1728
7-A		7-C	1724	7-E	1723
8-A		8-C		8-E	
9-A		9-C	3866	9-E	2043
10-A		10-C		10-E	2044
11-A		11-C		11-E	1056
12-A		12-C		12-E	3588
13-A		13-C		13-E	1057

CODE NO.	FILING NUMBER	CODE NO.	FILING NUMBER
1-H		1-L	
2-H		2-L	
3-H		3-L	2035
4-H		4-L	2036
5-H		5-L	747
6-H		6-L	748
7-H		7-L	547
8-H		8-L	1881
9-H	1803	9-L	1883
10-H	197	10-L	3045
11-H	1804	11-L	1410
12-H		12-L	
13-H		13-L	

1-B		1-D		1-F	
2-B		2-D		2-F	
3-B		3-D		3-F	
4-B		4-D		4-F	
5-B		5-D		5-F	
6-B		6-D		6-F	
7-B		7-D		7-F	
8-B		8-D		8-F	
9-B		9-D		9-F	
10-B		10-D		10-F	
11-B		11-D		11-F	3589
12-B		12-D		12-F	
13-B		13-D		13-F	3590

1-J		1-M	
2-J		2-M	
3-J		3-M	2037
4-J		4-M	
5-J	1884	5-M	1889
6-J	1886	6-M	
7-J	1888	7-M	
8-J	1879	8-M	
9-J	1805	9-M	
10-J	1806	10-M	
11-J	447	11-M	
12-J		12-M	
13-J	448, 494	13-M	

**LEGEND**

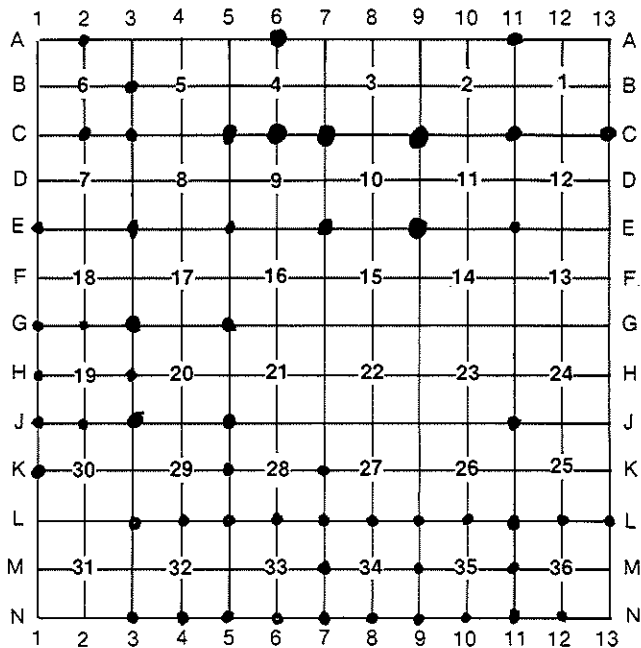
● = Location of Monument, Record Filed under this Township

⊕ OR ⊗ = Location of Monument, Record Filed under adjoining Township as indicated by solid quadrant (s)

**CORNER RECORDATION**

**INDEX TO PUBLIC LAND SURVEY CORNER RECORDATION FILED IN**

Township 143 North Range 52 West



CORNER INDEX

CODE FILING NO.	CODE FILING NUMBER	CODE FILING NO.	CODE FILING NUMBER	CODE FILING NO.	CODE FILING NUMBER
1-G	3673	1-K	3088	1-N	
2-G	3674	2-K		2-N	
3-G	301, 1864	3-K		3-N	3473
4-G		4-K		4-N	3474, 3632
5-G	302	5-K	3355	5-N	2340, 3470, 3623
6-G		6-K		6-N	3477, 3634
7-G		7-K	3356	7-N	3480, 3625
8-G		8-K		8-N	3481, 3626
9-G		9-K		9-N	2545, 3482, 3637
10-G		10-K		10-N	2544, 3483, 3638
11-G		11-K		11-N	1851, 3486
12-G		12-K		12-N	3487, 3639
13-G		13-K		13-N	

CORNER INDEX

CODE FILING NO.	CODE FILING NUMBER	CODE FILING NO.	CODE FILING NUMBER	CODE FILING NO.	CODE FILING NUMBER
1-A		1-C		1-E	1861
2-A	4235	2-C	4237	2-E	
3-A		3-C	1860	3-E	1862
4-A		4-C		4-E	
5-A		5-C	3993	5-E	1863
6-A	3992	6-C	3994	6-E	
7-A		7-C	40	7-E	9
8-A		8-C		8-E	
9-A		9-C	38	9-E	39
10-A		10-C		10-E	
11-A	1231	11-C	1232, 2858	11-E	2859
12-A		12-C		12-E	
13-A		13-C	1233	13-E	

CODE FILING NO.	CODE FILING NUMBER	CODE FILING NO.	CODE FILING NUMBER
1-H	3675	1-L	
2-H		2-L	
3-H	3676	3-L	3471
4-H		4-L	3472
5-H		5-L	2339, 3357
6-H		6-L	3475
7-H		7-L	3358, 3478
8-H		8-L	3479
9-H		9-L	2539
10-H		10-L	2540
11-H		11-L	1852, 2541
12-H		12-L	3484
13-H		13-L	3485

1-B		1-D		1-F	
2-B		2-D		2-F	
3-B	4236	3-D		3-F	
4-B		4-D		4-F	
5-B		5-D		5-F	
6-B		6-D		6-F	
7-B		7-D		7-F	
8-B		8-D		8-F	
9-B		9-D		9-F	
10-B		10-D		10-F	
11-B		11-D		11-F	
12-B		12-D		12-F	
13-B		13-D		13-F	

1-J	3677	1-M	
2-J	3678	2-M	
3-J	303	3-M	
4-J		4-M	
5-J	304, 3354	5-M	
6-J		6-M	
7-J		7-M	3906
8-J		8-M	
9-J		9-M	2542
10-J		10-M	
11-J	3377	11-M	2543
12-J		12-M	
13-J		13-M	

LEGEND

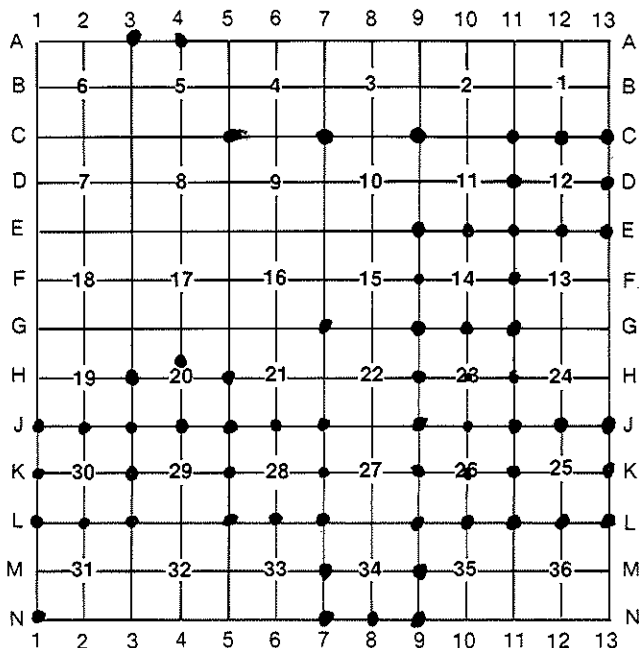
● = Location of Monument, Record Filed under this Township

⊕ OR ⊙ = Location of Monument, Record Filed under adjoining Township as indicated by solid quadrant (s)

CORNER RECORDATION

INDEX TO PUBLIC LAND SURVEY CORNER RECORDATION FILED IN

Township 137 North Range 53 West



**CORNER INDEX**

CODE NO.	FILING NUMBER	CODE NO.	FILING NUMBER	CODE NO.	FILING NUMBER
1-G		1-K	2321	1-N	279
2-G		2-K		2-N	
3-G		3-K	2369	3-N	
4-G		4-K		4-N	
5-G		5-K	3105	5-N	
6-G		6-K		6-N	
7-G	1035	7-K	3106	7-N	3979
8-G		8-K		8-N	3980
9-G	169	9-K	3257	9-N	3981
10-G	3252	10-K	3258	10-N	
11-G	170	11-K	3259	11-N	
12-G		12-K		12-N	
13-G		13-K	3320	13-N	

**CORNER INDEX**

CODE NO.	FILING NUMBER	CODE NO.	FILING NUMBER	CODE NO.	FILING NUMBER
1-A		1-C		1-E	
2-A		2-C		2-E	
3-A	3717	3-C		3-E	
4-A	3718	4-C		4-E	
5-A		5-C	1779	5-E	
6-A		6-C		6-E	
7-A		7-C	1778	7-E	
8-A		8-C		8-E	
9-A		9-C	3194	9-E	171
10-A		10-C		10-E	3400
11-A		11-C	4060	11-E	3401, 4066
12-A		12-C	4061	12-E	4065
13-A		13-C	4062	13-E	4064

CODE NO.	FILING NUMBER	CODE NO.	FILING NUMBER
1-H		1-L	278
2-H		2-L	2370
3-H	4243	3-L	2371
4-H	4244	4-L	
5-H	4245	5-L	315
6-H		6-L	316
7-H		7-L	317
8-H		8-L	
9-H	3253	9-L	1554
10-H	3254	10-L	1569, 3260
11-H	3255	11-L	168
12-H		12-L	3331
13-H		13-L	167

1-B		1-D		1-F	
2-B		2-D		2-F	
3-B		3-D		3-F	
4-B		4-D		4-F	
5-B		5-D		5-F	
6-B		6-D		6-F	
7-B		7-D		7-F	
8-B		8-D		8-F	
9-B		9-D		9-F	3402
10-B		10-D		10-F	
11-B		11-D	4059	11-F	3403
12-B		12-D		12-F	
13-B		13-D	4063	13-F	

1-J	2319	1-M	
2-J	2368	2-M	
3-J	2320	3-M	
4-J	4246	4-M	
5-J	313	5-M	
6-J	3104	6-M	
7-J	314	7-M	3977
8-J		8-M	
9-J	1036	9-M	3978
10-J	3256	10-M	
11-J	3327	11-M	
12-J	3328	12-M	
13-J	3329	13-M	

**LEGEND**

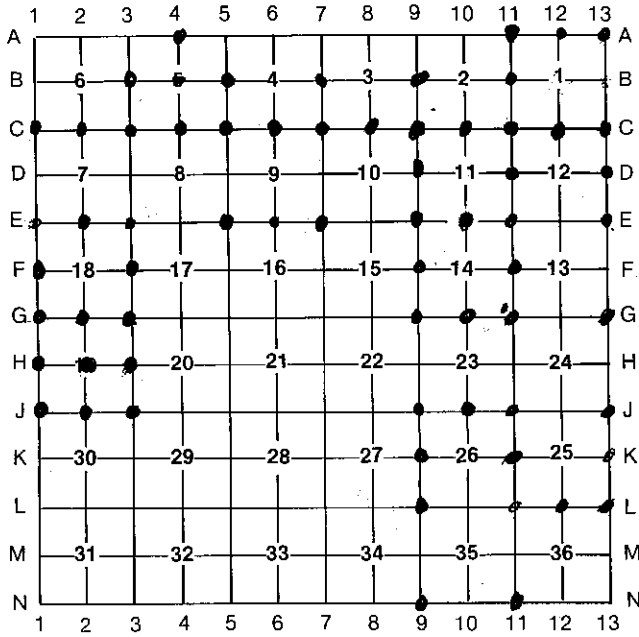
● = Location of Monument, Record Filed under this Township

⊕ OR ⊙ = Location of Monument, Record Filed under adjoining Township as indicated by solid quadrant (s)

**CORNER RECORDATION**

**INDEX TO PUBLIC LAND SURVEY CORNER RECORDATION FILED IN**

Township 138 North Range 53 West



**CORNER INDEX**

CODE NO.	FILING NUMBER	CODE NO.	FILING NUMBER	CODE NO.	FILING NUMBER
1-G	316	1-K		1-N	
2-G	377	2-K		2-N	
3-G	378	3-K		3-N	
4-G		4-K		4-N	
5-G		5-K		5-N	
6-G		6-K		6-N	
7-G		7-K		7-N	
8-G		8-K		8-N	
9-G	2487	9-K	3364	9-N	1658
10-G	3510	10-K		10-N	
11-G	1527, 1537	11-K	1523	11-N	1656
12-G		12-K		12-N	
13-G	1526	13-K	1530	13-N	

**CORNER INDEX**

CODE NO.	FILING NUMBER	CODE NO.	FILING NUMBER	CODE NO.	FILING NUMBER
1-A		1-C	2020	1-E	1545
2-A		2-C	2021	2-E	1678
3-A		3-C	1637, 2022	3-E	1546
4-A	2522	4-C	2023, 2524	4-E	
5-A		5-C	828, 2024, 2525	5-E	1039
6-A		6-C	2025	6-E	3516
7-A		7-C	2026	7-E	1040
8-A		8-C	3300	8-E	
9-A		9-C	797, 1631, 1668	9-E	286
10-A		10-C	3302	10-E	3305
11-A	1854	11-C	1630, 3303	11-E	1538
12-A	3777	12-C	3306	12-E	
13-A	1855	13-C	3307	13-E	1629

CODE NO.	FILING NUMBER	CODE NO.	FILING NUMBER
1-H	379, 2282	1-L	
2-H	380	2-L	
3-H	381, 2283	3-L	
4-H		4-L	
5-H		5-L	
6-H		6-L	
7-H		7-L	
8-H		8-L	
9-H		9-L	1657, 3365
10-H		10-L	
11-H		11-L	1529
12-H		12-L	1522
13-H		13-L	1528

1-B		1-D		1-F	1677
2-B		2-D		2-F	
3-B	1638	3-D		3-F	1676
4-B	2523	4-D		4-F	
5-B	1639	5-D		5-F	
6-B		6-D		6-F	
7-B	3298	7-D		7-F	
8-B		8-D		8-F	
9-B	3299	9-D	3304	9-F	3508
10-B		10-D		10-F	
11-B	3778	11-D	3816	11-F	3509
12-B		12-D		12-F	
13-B		13-D	1628	13-F	

1-J	382	1-M	
2-J	383	2-M	
3-J	384	3-M	
4-J		4-M	
5-J		5-M	
6-J		6-M	
7-J		7-M	
8-J		8-M	
9-J	2488, 3361	9-M	
10-J	3362	10-M	
11-J	1524, 3363	11-M	
12-J		12-M	
13-J	1525	13-M	

**LEGEND**

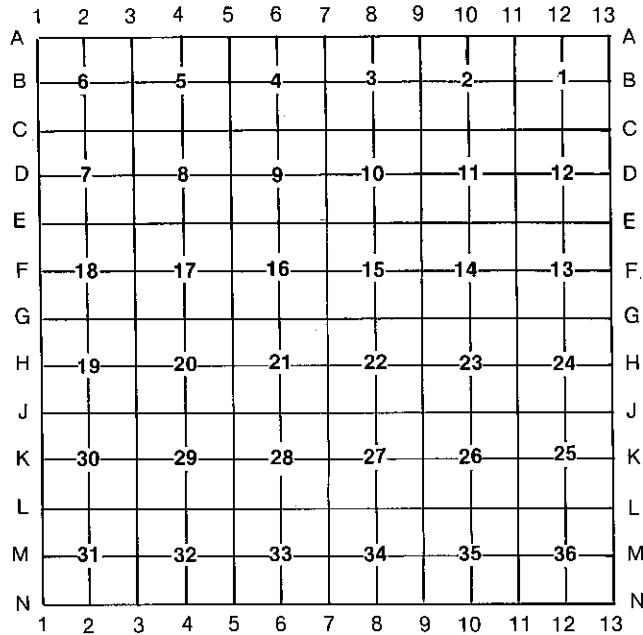
● = Location of Monument, Record Filed under this Township

⊕ OR ⊙ = Location of Monument, Record Filed under adjoining Township as indicated by solid quadrant (s)

**CORNER RECORDATION**

**INDEX TO PUBLIC LAND SURVEY CORNER RECORDATION FILED IN**

Township 139 North Range 53 West



**CORNER INDEX**

CODE NO.	FILING NUMBER	CODE NO.	FILING NUMBER	CODE NO.	FILING NUMBER
1-G	_____	1-K	_____	1-N	_____
2-G	_____	2-K	_____	2-N	_____
3-G	_____	3-K	_____	3-N	_____
4-G	_____	4-K	_____	4-N	_____
5-G	_____	5-K	_____	5-N	_____
6-G	_____	6-K	_____	6-N	_____
7-G	_____	7-K	_____	7-N	_____
8-G	_____	8-K	_____	8-N	_____
9-G	_____	9-K	_____	9-N	_____
10-G	_____	10-K	_____	10-N	_____
11-G	_____	11-K	_____	11-N	_____
12-G	_____	12-K	_____	12-N	_____
13-G	_____	13-K	_____	13-N	_____

**CORNER INDEX**

CODE NO.	FILING NUMBER	CODE NO.	FILING NUMBER	CODE NO.	FILING NUMBER	CODE NO.	FILING NUMBER	CODE NO.	FILING NUMBER
1-A	_____	1-C	_____	1-E	_____	1-H	_____	1-L	_____
2-A	_____	2-C	_____	2-E	_____	2-H	_____	2-L	_____
3-A	_____	3-C	_____	3-E	_____	3-H	_____	3-L	_____
4-A	_____	4-C	_____	4-E	_____	4-H	_____	4-L	_____
5-A	_____	5-C	_____	5-E	_____	5-H	_____	5-L	_____
6-A	_____	6-C	_____	6-E	_____	6-H	_____	6-L	_____
7-A	_____	7-C	_____	7-E	_____	7-H	_____	7-L	_____
8-A	_____	8-C	_____	8-E	_____	8-H	_____	8-L	_____
9-A	_____	9-C	3301	9-E	_____	9-H	_____	9-L	_____
10-A	_____	10-C	_____	10-E	_____	10-H	_____	10-L	_____
11-A	_____	11-C	_____	11-E	_____	11-H	_____	11-L	_____
12-A	_____	12-C	_____	12-E	_____	12-H	_____	12-L	_____
13-A	_____	13-C	_____	13-E	_____	13-H	_____	13-L	_____
1-B	_____	1-D	_____	1-F	_____	1-J	_____	1-M	_____
2-B	_____	2-D	_____	2-F	_____	2-J	_____	2-M	_____
3-B	_____	3-D	_____	3-F	_____	3-J	_____	3-M	_____
4-B	_____	4-D	_____	4-F	_____	4-J	_____	4-M	_____
5-B	_____	5-D	_____	5-F	_____	5-J	_____	5-M	_____
6-B	_____	6-D	_____	6-F	_____	6-J	_____	6-M	_____
7-B	_____	7-D	_____	7-F	_____	7-J	_____	7-M	_____
8-B	_____	8-D	_____	8-F	_____	8-J	_____	8-M	_____
9-B	_____	9-D	_____	9-F	_____	9-J	_____	9-M	_____
10-B	_____	10-D	_____	10-F	_____	10-J	_____	10-M	_____
11-B	_____	11-D	_____	11-F	_____	11-J	_____	11-M	_____
12-B	_____	12-D	_____	12-F	_____	12-J	_____	12-M	_____
13-B	_____	13-D	_____	13-F	_____	13-J	_____	13-M	_____

**LEGEND**

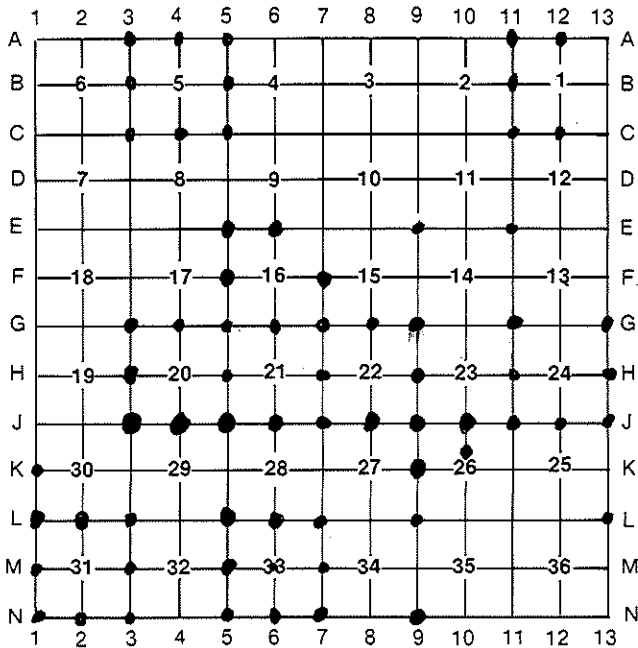
● = Location of Monument, Record Filed under this Township

⊙ OR ⊙ = Location of Monument, Record Filed under adjoining Township as indicated by solid quadrant (s)

**CORNER RECORDATION**

**INDEX TO PUBLIC LAND SURVEY CORNER RECORDATION FILED IN**

Township 139 North Range 53 West



**CORNER INDEX**

CODE NO.	FILING NUMBER	CODE NO.	FILING NUMBER	CODE NO.	FILING NUMBER
1-G		1-K	4284	1-N	1550
2-G		2-K		2-N	1551
3-G	2813, 4272	3-K		3-N	1549
4-G	2814	4-K		4-N	
5-G	2815	5-K		5-N	815
6-G	3409	6-K		6-N	3905
7-G	3410	7-K		7-N	601, 1759
8-G	3412	8-K		8-N	
9-G	1255	9-K	4233, 4249	9-N	1645
10-G		10-K	4234, 4250	10-N	
11-G	1256	11-K		11-N	
12-G		12-K		12-N	
13-G	1866	13-K		13-N	

**CORNER INDEX**

CODE NO.	FILING NUMBER	CODE NO.	FILING NUMBER	CODE NO.	FILING NUMBER
1-A		1-C		1-E	
2-A		2-C		2-E	
3-A	1994	3-C	1999	3-E	
4-A	1995	4-C	2000	4-E	
5-A	1996	5-C	2001	5-E	4144
6-A		6-C		6-E	4145
7-A		7-C		7-E	
8-A		8-C		8-E	
9-A		9-C		9-E	2722
10-A		10-C		10-E	
11-A	3573	11-C	3576, 3587	11-E	2723
12-A	3574	12-C	3577	12-E	
13-A		13-C		13-E	

CODE NO.	FILING NUMBER	CODE NO.	FILING NUMBER
1-H		1-L	1553, 4285
2-H		2-L	1547, 4286
3-H	2816, 4273	3-L	1263
4-H		4-L	
5-H	2817	5-L	601, 1757, 4283
6-H		6-L	3902, 4280
7-H	3413	7-L	601, 1758
8-H		8-L	
9-H	3414	9-L	880
10-H		10-L	
11-H	3419	11-L	
12-H		12-L	
13-H	3050	13-L	1870

1-B		1-D		1-F	
2-B		2-D		2-F	
3-B	1997	3-D		3-F	
4-B		4-D		4-F	
5-B	1998	5-D		5-F	4146
6-B		6-D		6-F	
7-B		7-D		7-F	4147
8-B		8-D		8-F	
9-B		9-D		9-F	
10-B		10-D		10-F	
11-B	3575	11-D		11-F	
12-B		12-D		12-F	
13-B		13-D		13-F	

1-J		1-M	1552
2-J		2-M	
3-J	1261, 4142, 4274	3-M	1548
4-J	1262, 4143, 4281	4-M	
5-J	177, 2818, 4282	5-M	814
6-J	3411, 409	6-M	3903
7-J	1644	7-M	3904
8-J	3415, 4277	8-M	
9-J	879, 4278	9-M	
10-J	4232, 4313	10-M	
11-J	1867, 4275	11-M	
12-J	4276	12-M	
13-J	1869	13-M	

**LEGEND**

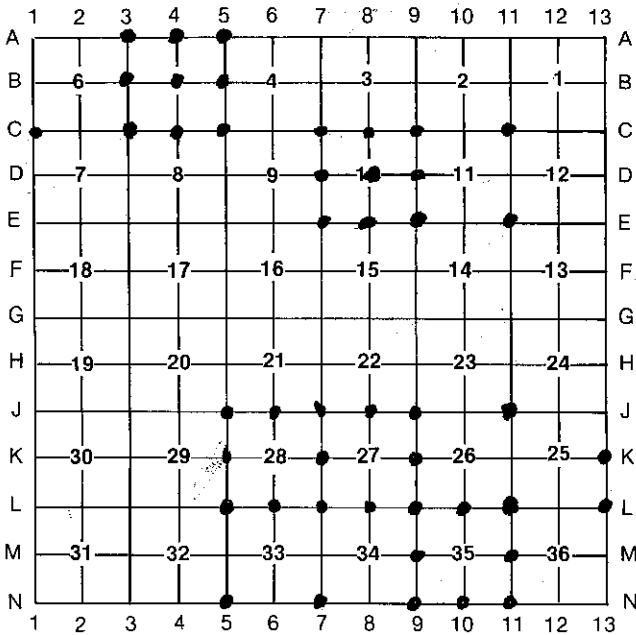
● = Location of Monument, Record Filed under this Township

⊙ OR ⊙ = Location of Monument, Record Filed under adjoining Township as indicated by solid quadrant (s)

**CORNER RECORDATION**

**INDEX TO PUBLIC LAND SURVEY CORNER RECORDATION FILED IN**

Township 140 North Range 53 West



**CORNER INDEX**

CODE NO.	FILING NUMBER	CODE NO.	FILING NUMBER	CODE NO.	FILING NUMBER
1-G		1-K		1-N	
2-G		2-K		2-N	
3-G	978	3-K		3-N	
4-G		4-K		4-N	
5-G		5-K	1991	5-N	1284
6-G		6-K		6-N	
7-G		7-K	1992, 3986	7-N	1285
8-G		8-K		8-N	
9-G		9-K	3984	9-N	1286
10-G		10-K		10-N	1287
11-G		11-K		11-N	1288
12-G		12-K		12-N	
13-G		13-K	1259	13-N	

**CORNER INDEX**

CODE NO.	FILING NUMBER	CODE NO.	FILING NUMBER	CODE NO.	FILING NUMBER
1-A		1-C	174	1-E	
2-A		2-C		2-E	
3-A	417	3-C	173	3-E	
4-A	418	4-C	423	4-E	
5-A	419	5-C	424	5-E	
6-A		6-C		6-E	
7-A		7-C	1484	7-E	1477
8-A		8-C	1479	8-E	1482
9-A		9-C	1480	9-E	980
10-A		10-C		10-E	
11-A		11-C	979	11-E	981
12-A		12-C		12-E	
13-A		13-C		13-E	

CODE NO.	FILING NUMBER	CODE NO.	FILING NUMBER
1-H		1-L	
2-H		2-L	
3-H		3-L	
4-H		4-L	
5-H		5-L	3987
6-H		6-L	3988
7-H		7-L	1993
8-H		8-L	3985
9-H		9-L	1280
10-H		10-L	1281
11-H		11-L	496, 1621
12-H		12-L	
13-H		13-L	1260, 1622

1-B		1-D		1-F	
2-B		2-D		2-F	
3-B	430	3-D		3-F	
4-B	421	4-D		4-F	
5-B	422	5-D		5-F	
6-B		6-D		6-F	
7-B		7-D	1483	7-F	
8-B		8-D	1478	8-F	
9-B		9-D	1481	9-F	
10-B		10-D		10-F	
11-B		11-D		11-F	
12-B		12-D		12-F	
13-B		13-D		13-F	

1-J		1-M	
2-J		2-M	
3-J		3-M	
4-J		4-M	
5-J	1988	5-M	
6-J	1989	6-M	
7-J	1990	7-M	
8-J	3982	8-M	
9-J	3983	9-M	1282
10-J		10-M	
11-J	495	11-M	1283
12-J		12-M	
13-J		13-M	

**LEGEND**

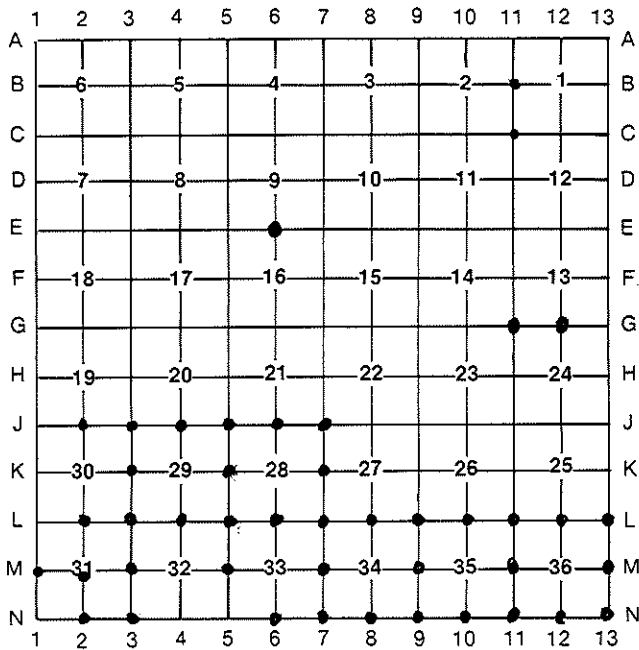
● = Location of Monument, Record Filed under this Township

⊕ OR ⊙ = Location of Monument, Record Filed under adjoining Township as indicated by solid quadrant (s)

**CORNER RECORDATION**

**INDEX TO PUBLIC LAND SURVEY CORNER RECORDATION FILED IN**

Township 141 North Range 53 West



**CORNER INDEX**

CODE NO.	FILING NUMBER	CODE NO.	FILING NUMBER	CODE NO.	FILING NUMBER
1-A		1-C		1-E	
2-A		2-C		2-E	
3-A		3-C		3-E	
4-A		4-C		4-E	
5-A		5-C		5-E	
6-A		6-C		6-E	4159
7-A		7-C		7-E	
8-A		8-C		8-E	
9-A		9-C		9-E	
10-A		10-C		10-E	
11-A		11-C	3737	11-E	
12-A		12-C		12-E	
13-A		13-C		13-E	

1-B		1-D		1-F	
2-B		2-D		2-F	
3-B		3-D		3-F	
4-B		4-D		4-F	
5-B		5-D		5-F	
6-B		6-D		6-F	
7-B		7-D		7-F	
8-B		8-D		8-F	
9-B		9-D		9-F	
10-B		10-D		10-F	
11-B	3736	11-D		11-F	
12-B		12-D		12-F	
13-B		13-D		13-F	

**CORNER INDEX**

CODE NO.	FILING NUMBER	CODE NO.	FILING NUMBER	CODE NO.	FILING NUMBER
1-G		1-K		1-N	
2-G		2-K		2-N	3948
3-G		3-K	2604	3-N	3949
4-G		4-K		4-N	
5-G		5-K	1777	5-N	
6-G		6-K		6-N	2608
7-G		7-K	1773	7-N	2609
8-G		8-K		8-N	2613
9-G		9-K		9-N	2614
10-G		10-K		10-N	2618
11-G	4260	11-K		11-N	2619
12-G	4201	12-K		12-N	2623
13-G		13-K		13-N	2624

**LEGEND**

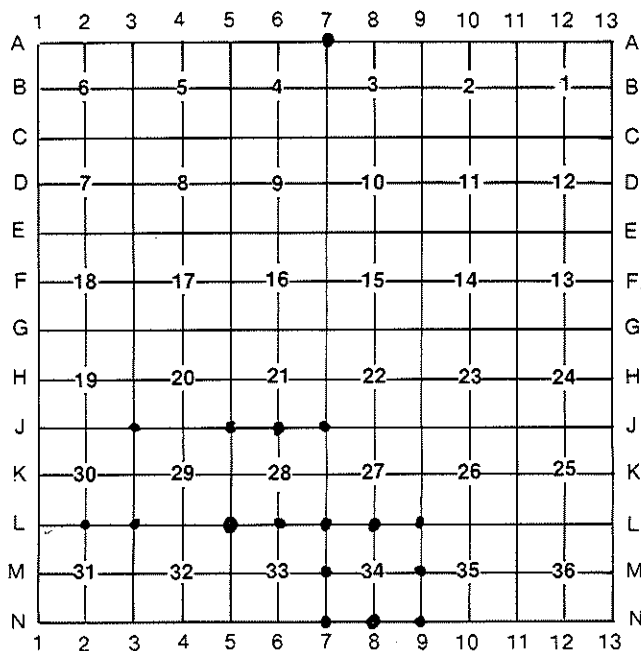
● = Location of Monument, Record Filed under this Township

⊕ OR ⊙ = Location of Monument, Record Filed under adjoining Township as indicated by solid quadrant (s)

**CORNER RECORDATION**

**INDEX TO PUBLIC LAND SURVEY CORNER RECORDATION FILED IN**

Township 142 North Range 53 West



**CORNER INDEX**

CODE NO.	FILING NUMBER	CODE NO.	FILING NUMBER	CODE NO.	FILING NUMBER
1-G	_____	1-K	_____	1-N	_____
2-G	_____	2-K	_____	2-N	_____
3-G	_____	3-K	_____	3-N	_____
4-G	_____	4-K	_____	4-N	_____
5-G	_____	5-K	_____	5-N	_____
6-G	_____	6-K	_____	6-N	_____
7-G	_____	7-K	_____	7-N	2897
8-G	_____	8-K	_____	8-N	4222
9-G	_____	9-K	_____	9-N	2898
10-G	_____	10-K	_____	10-N	_____
11-G	_____	11-K	_____	11-N	_____
12-G	_____	12-K	_____	12-N	_____
13-G	_____	13-K	_____	13-N	_____

**CORNER INDEX**

CODE NO.	FILING NUMBER	CODE NO.	FILING NUMBER	CODE NO.	FILING NUMBER
1-A	_____	1-C	_____	1-E	_____
2-A	_____	2-C	_____	2-E	_____
3-A	_____	3-C	_____	3-E	_____
4-A	_____	4-C	_____	4-E	_____
5-A	_____	5-C	_____	5-E	_____
6-A	_____	6-C	_____	6-E	_____
7-A	3710	7-C	_____	7-E	_____
8-A	_____	8-C	_____	8-E	_____
9-A	_____	9-C	_____	9-E	_____
10-A	_____	10-C	_____	10-E	_____
11-A	_____	11-C	_____	11-E	_____
12-A	_____	12-C	_____	12-E	_____
13-A	_____	13-C	_____	13-E	_____

CODE NO.	FILING NUMBER	CODE NO.	FILING NUMBER
1-H	_____	1-L	_____
2-H	_____	2-L	3228
3-H	_____	3-L	3229
4-H	_____	4-L	_____
5-H	_____	5-L	385, 3095
6-H	_____	6-L	3096
7-H	_____	7-L	2893, 3097
8-H	_____	8-L	4221
9-H	_____	9-L	2894
10-H	_____	10-L	_____
11-H	_____	11-L	_____
12-H	_____	12-L	_____
13-H	_____	13-L	_____

1-B	_____	1-D	_____	1-F	_____
2-B	_____	2-D	_____	2-F	_____
3-B	_____	3-D	_____	3-F	_____
4-B	_____	4-D	_____	4-F	_____
5-B	_____	5-D	_____	5-F	_____
6-B	_____	6-D	_____	6-F	_____
7-B	_____	7-D	_____	7-F	_____
8-B	_____	8-D	_____	8-F	_____
9-B	_____	9-D	_____	9-F	_____
10-B	_____	10-D	_____	10-F	_____
11-B	_____	11-D	_____	11-F	_____
12-B	_____	12-D	_____	12-F	_____
13-B	_____	13-D	_____	13-F	_____

1-J	_____	1-M	_____
2-J	_____	2-M	_____
3-J	3027	3-M	_____
4-J	_____	4-M	_____
5-J	3092	5-M	_____
6-J	3093	6-M	_____
7-J	3094	7-M	2895
8-J	_____	8-M	_____
9-J	_____	9-M	2896
10-J	_____	10-M	_____
11-J	_____	11-M	_____
12-J	_____	12-M	_____
13-J	_____	13-M	_____

**LEGEND**

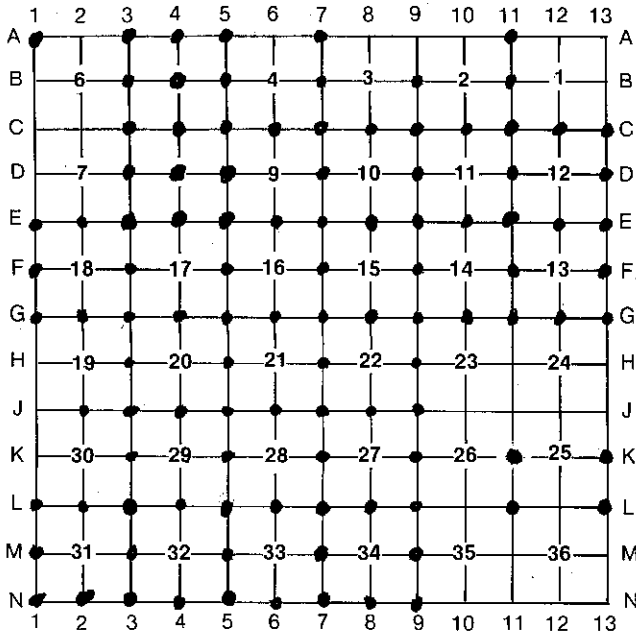
● = Location of Monument, Record Filed under this Township

⊕ OR ⊙ = Location of Monument, Record Filed under adjoining Township as indicated by solid quadrant (s)

**CORNER RECORDATION**

**INDEX TO PUBLIC LAND SURVEY CORNER RECORDATION FILED IN**

Township 143 North Range 53 West



**CORNER INDEX**

CODE NO.	FILING NUMBER	CODE NO.	FILING NUMBER	CODE NO.	FILING NUMBER
1-G	2374, 3843	1-K		1-N	176, 2220
2-G	2812, 3044	2-K		2-N	175, 2221
3-G	2196, 2375	3-K	224	3-N	287, 2222
4-G	2195	4-K		4-N	2225
5-G	2197	5-K	2210	5-N	265, 2226, 3968
6-G	2191	6-K		6-N	2227, 3969
7-G	2192	7-K	2206	7-N	267, 2230, 3970
8-G	2187	8-K		8-N	2233
9-G	2188	9-K	2207	9-N	2234
10-G	2183	10-K		10-N	
11-G	2184	11-K	3087	11-N	
12-G	2180	12-K		12-N	
13-G	2181	13-K	3088	13-N	

**CORNER INDEX**

CODE NO.	FILING NUMBER	CODE NO.	FILING NUMBER	CODE NO.	FILING NUMBER
1-A	756	1-C		1-E	2372
2-A		2-C		2-E	2810
3-A	757	3-C	763	3-E	769, 3243
4-A	758	4-C	764	4-E	770
5-A	759, 1330	5-C	765, 1332	5-E	771
6-A		6-C	1333	6-E	2189
7-A	1331, 2164	7-C	1334	7-E	2166
8-A		8-C	2167	8-E	2185
9-A		9-C	1250	9-E	1769, 2169
10-A		10-C	2170	10-E	2172
11-A	2115	11-C	1251, 2173	11-E	1252
12-A		12-C	1253, 2174	12-E	2177
13-A		13-C	2175	13-E	2178

CODE NO.	FILING NUMBER	CODE NO.	FILING NUMBER
1-H		1-L	2216
2-H		2-L	2217
3-H	2198	3-L	328, 3198
4-H		4-L	2215
5-H	2199	5-L	1037, 2223, 3199
6-H		6-L	2227
7-H	2201	7-L	266, 2211
8-H		8-L	2231
9-H	2202	9-L	2208
10-H		10-L	
11-H		11-L	386, 3089
12-H		12-L	
13-H		13-L	387, 3090

1-B		1-D		1-F	2373, 3842
2-B		2-D		2-F	
3-B	760	3-D	766	3-F	2193
4-B	761	4-D	767	4-F	
5-B	762	5-D	768	5-F	2194
6-B		6-D		6-F	
7-B	2162	7-D	2165	7-F	2190
8-B		8-D		8-F	
9-B	2163	9-D	2168	9-F	2186
10-B		10-D		10-F	
11-B	2161	11-D	2171	11-F	2182
12-B		12-D		12-F	
13-B		13-D	2176	13-F	2179

1-J		1-M	177, 2218
2-J	3244	2-M	
3-J	2212	3-M	2219
4-J	2213	4-M	
5-J	2209	5-M	2224, 3967
6-J	2200	6-M	
7-J	2205	7-M	1038, 2228
8-J	2203	8-M	
9-J	2204	9-M	2232
10-J		10-M	
11-J		11-M	
12-J		12-M	
13-J		13-M	

**LEGEND**

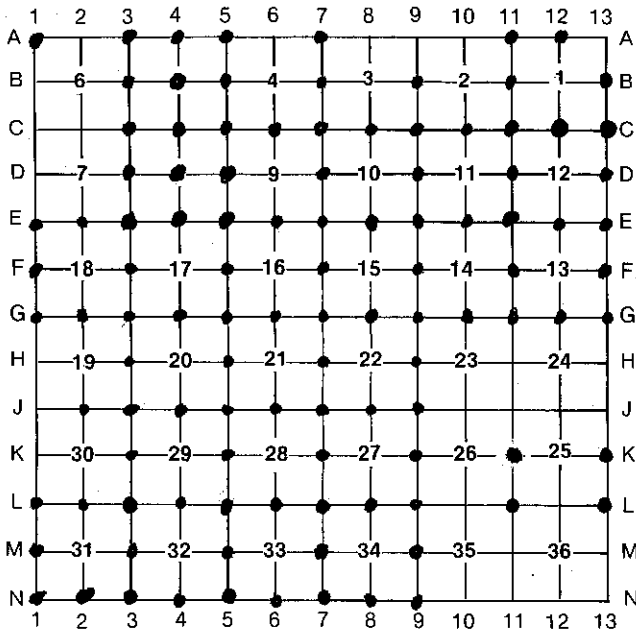
● = Location of Monument, Record Filed under this Township

⊕ OR ⊙ = Location of Monument, Record Filed under adjoining Township as indicated by solid quadrant (s)

**CORNER RECORDATION**

**INDEX TO PUBLIC LAND SURVEY CORNER RECORDATION FILED IN**

Township 137 North Range 54 West



**CORNER INDEX**

CODE NO.	FILING NUMBER	CODE NO.	FILING NUMBER	CODE NO.	FILING NUMBER
1-G	2374, 3843	1-K		1-N	176, 2220
2-G	2811, 3044	2-K		2-N	175, 2221
3-G	2196, 2375	3-K	224	3-N	287, 2222
4-G	2195	4-K		4-N	2225
5-G	2197	5-K	2210	5-N	265, 2226, 3968
6-G	2191	6-K		6-N	2227, 3969
7-G	2192	7-K	2206	7-N	267, 2230, 3970
8-G	2187	8-K		8-N	2233
9-G	2188	9-K	2207	9-N	2234
10-G	2183	10-K		10-N	
11-G	2184	11-K	3087	11-N	
12-G	2180	12-K		12-N	
13-G	2181	13-K	3088	13-N	

**CORNER INDEX**

CODE NO.	FILING NUMBER	CODE NO.	FILING NUMBER	CODE NO.	FILING NUMBER
1-A	756	1-C		1-E	2372
2-A		2-C		2-E	2810
3-A	757	3-C	763	3-E	769, 3243
4-A	758	4-C	764	4-E	770
5-A	759, 1330	5-C	765, 1332	5-E	771
6-A		6-C	1333	6-E	2189
7-A	1331, 2164	7-C	1334	7-E	2166
8-A		8-C	2167	8-E	2185
9-A		9-C	1250	9-E	1769, 2169
10-A		10-C	2170	10-E	2172
11-A	2115	11-C	1251, 2173	11-E	1252
12-A	4117	12-C	1253, 2174, 4119	12-E	2177
13-A		13-C	2175, 4120	13-E	2178

CODE NO.	FILING NUMBER	CODE NO.	FILING NUMBER
1-H		1-L	2216
2-H		2-L	2217
3-H	2198	3-L	338, 3198
4-H		4-L	2215
5-H	2199	5-L	1037, 2223, 3199
6-H		6-L	2227
7-H	2201	7-L	266, 2211
8-H		8-L	2231
9-H	2202	9-L	2208
10-H		10-L	
11-H		11-L	386, 3089
12-H		12-L	
13-H		13-L	397, 3090

1-B		1-D		1-F	2373, 3842
2-B		2-D		2-F	
3-B	760	3-D	766	3-F	2193
4-B	761	4-D	767	4-F	
5-B	762	5-D	768	5-F	2194
6-B		6-D		6-F	
7-B	2162	7-D	2165	7-F	2190
8-B		8-D		8-F	
9-B	2163	9-D	2168	9-F	2186
10-B		10-D		10-F	
11-B	2161	11-D	2171	11-F	2182
12-B		12-D		12-F	
13-B	4118	13-D	2176	13-F	2179

1-J		1-M	177, 2218
2-J	3244	2-M	
3-J	2212	3-M	2219
4-J	2213	4-M	
5-J	2209	5-M	2224, 3967
6-J	2200	6-M	
7-J	2205	7-M	1038, 2228
8-J	2203	8-M	
9-J	2204	9-M	2232
10-J		10-M	
11-J		11-M	
12-J		12-M	
13-J		13-M	

**LEGEND**

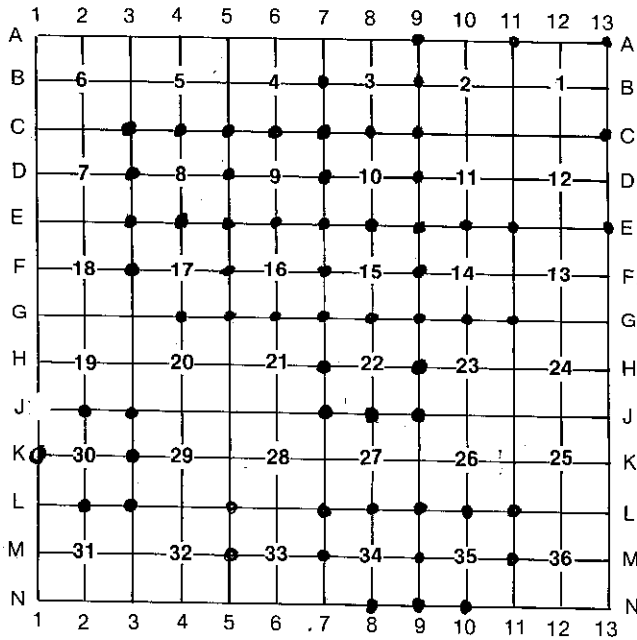
● = Location of Monument, Record Filed under this Township

⊕ OR ⊙ = Location of Monument, Record Filed under adjoining Township as indicated by solid quadrant (s)

**CORNER RECORDATION**

**INDEX TO PUBLIC LAND SURVEY CORNER RECORDATION FILED IN**

Township 137 North Range 54 West



**CORNER INDEX**

CODE NO.	FILING NUMBER	CODE NO.	FILING NUMBER	CODE NO.	FILING NUMBER
1-G		1-K	282	1-N	
2-G		2-K		2-N	
3-G		3-K	283, 3245	3-N	
4-G	2891	4-K		4-N	
5-G	520	5-K		5-N	
6-G	521	6-K		6-N	
7-G	522	7-K		7-N	
8-G	523	8-K		8-N	2239
9-G	524, 3101	9-K		9-N	2244
10-G	3102	10-K		10-N	2245
11-G	3103	11-K		11-N	
12-G		12-K		12-N	
13-G		13-K		13-N	

**CORNER INDEX**

CODE NO.	FILING NUMBER	CODE NO.	FILING NUMBER	CODE NO.	FILING NUMBER
1-A		1-C		1-E	
2-A		2-C		2-E	
3-A		3-C	502,	3-E	510,
4-A		4-C	503,	4-E	511,
5-A		5-C	504,	5-E	512,
6-A		6-C	505,	6-E	513
7-A		7-C	506,	7-E	514
8-A		8-C	3664	8-E	515
9-A	3661	9-C	3665	9-E	516, 3098
10-A		10-C		10-E	3099
11-A	2865	11-C		11-E	3100
12-A		12-C		12-E	
13-A	2866	13-C	2867	13-E	2735

CODE NO.	FILING NUMBER	CODE NO.	FILING NUMBER
1-H		1-L	
2-H		2-L	284, 3201
3-H		3-L	285, 3202
4-H		4-L	
5-H		5-L	3404
6-H		6-L	
7-H	3940	7-L	2235
8-H		8-L	2236
9-H	3941	9-L	2240
10-H		10-L	2241
11-H		11-L	2242
12-H		12-L	
13-H		13-L	

1-B		1-D		1-F	
2-B		2-D		2-F	
3-B		3-D	507	3-F	2890
4-B		4-D		4-F	
5-B		5-D	508	5-F	517
6-B		6-D		6-F	
7-B	3662	7-D	509	7-F	518
8-B		8-D		8-F	
9-B	3663	9-D	3666	9-F	519
10-B		10-D		10-F	
11-B		11-D		11-F	
12-B		12-D		12-F	
13-B		13-D		13-F	

1-J		1-M	
2-J	280	2-M	
3-J	281, 3200	3-M	
4-J		4-M	
5-J		5-M	3405
6-J		6-M	
7-J	3942	7-M	2237
8-J	3943	8-M	
9-J	3944	9-M	2238
10-J		10-M	
11-J		11-M	2243
12-J		12-M	
13-J		13-M	

**LEGEND**

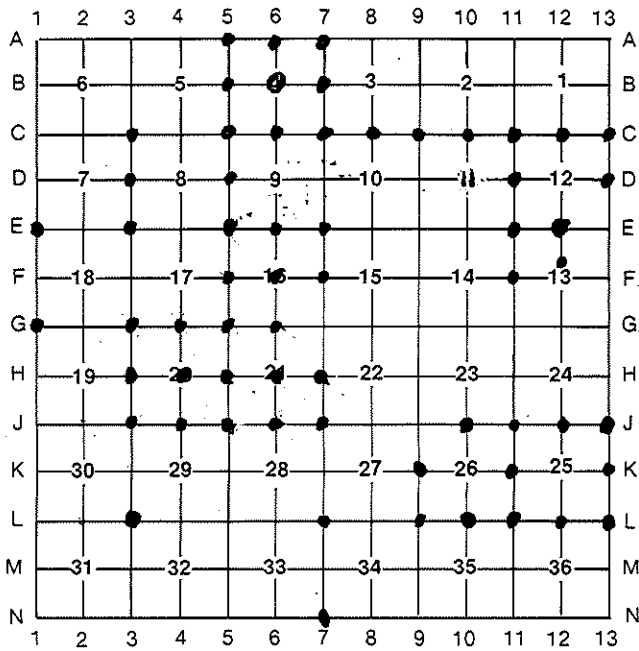
● = Location of Monument, Record Filed under this Township

⊕ OR ⊙ = Location of Monument, Record Filed under adjoining Township as indicated by solid quadrant (s)

**CORNER RECORDATION**

**INDEX TO PUBLIC LAND SURVEY CORNER RECORDATION FILED IN**

Township 138 North Range 54 West



**CORNER INDEX**

CODE NO.	FILING NUMBER	CODE NO.	FILING NUMBER	CODE NO.	FILING NUMBER
1-G	1598	1-K		1-N	
2-G		2-K		2-N	
3-G	918	3-K		3-N	
4-G	919	4-K		4-N	
5-G	924	5-K		5-N	
6-G	925	6-K		6-N	
7-G		7-K		7-N	1721
8-G		8-K		8-N	
9-G		9-K	3972	9-N	
10-G		10-K		10-N	
11-G		11-K	1984	11-N	
12-G		12-K		12-N	
13-G		13-K	1985	13-N	

**CORNER INDEX**

CODE NO.	FILING NUMBER	CODE NO.	FILING NUMBER	CODE NO.	FILING NUMBER
1-A		1-C		1-E	1599
2-A		2-C		2-E	
3-A		3-C	1811	3-E	677
4-A		4-C		4-E	
5-A	1267	5-C	1273, 1813, 2027	5-E	912
6-A	1268	6-C	1274, 2028	6-E	913
7-A	1269	7-C	1275, 2029	7-E	914
8-A		8-C	2030	8-E	
9-A		9-C	2031	9-E	
10-A		10-C	2032	10-E	
11-A		11-C	1559, 2033	11-E	1561
12-A		12-C	1558, 2034	12-E	1557, 4344
13-A		13-C	1556	13-E	

CODE NO.	FILING NUMBER	CODE NO.	FILING NUMBER
1-H		1-L	
2-H		2-L	
3-H	920	3-L	4122
4-H	921	4-L	
5-H	926	5-L	
6-H	927	6-L	
7-H	928	7-L	1920
8-H		8-L	
9-H		9-L	1921
10-H		10-L	3973
11-H		11-L	1249, 1922
12-H		12-L	1986
13-H		13-L	1389, 1987

1-B		1-D		1-F	
2-B		2-D		2-F	
3-B		3-D	1812	3-F	
4-B		4-D		4-F	
5-B	1270	5-D	1814	5-F	915
6-B	1271	6-D		6-F	916
7-B	1272	7-D		7-F	917
8-B		8-D		8-F	
9-B		9-D		9-F	
10-B		10-D		10-F	
11-B		11-D	1560, 2033	11-F	4345
12-B		12-D		12-F	4346
13-B		13-D	1555, 2094	13-F	

1-J		1-M	
2-J		2-M	
3-J	922	3-M	
4-J	923	4-M	
5-J	929	5-M	
6-J	930	6-M	
7-J	931	7-M	
8-J		8-M	
9-J		9-M	
10-J	3971	10-M	
11-J	1920	11-M	
12-J	1982	12-M	
13-J	847, 1983	13-M	

**LEGEND**

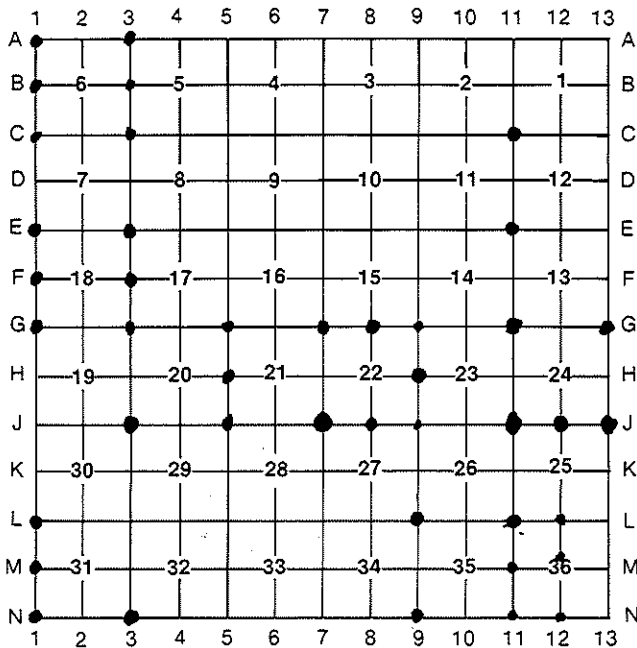
● = Location of Monument, Record Filed under this Township

⊙ OR ⊙ = Location of Monument, Record Filed under adjoining Township as indicated by solid quadrant (s)

**CORNER RECORDATION**

**INDEX TO PUBLIC LAND SURVEY CORNER RECORDATION FILED IN**

Township 139 North Range 54 West



**CORNER INDEX**

CODE NO.	FILING NUMBER	CODE NO.	FILING NUMBER	CODE NO.	FILING NUMBER
1-G	4014	1-K		1-N	1627, 1838
2-G		2-K		2-N	
3-G	1951	3-K		3-N	1839
4-G		4-K		4-N	
5-G	1852	5-K		5-N	
6-G		6-K		6-N	
7-G	4288	7-K		7-N	
8-G	4291	8-K		8-N	
9-G	3443	9-K		9-N	806
10-G		10-K		10-N	
11-G	2485, 4294	11-K		11-N	3671
12-G		12-K		12-N	3672
13-G	2486	13-K		13-N	

**CORNER INDEX**

CODE NO.	FILING NUMBER	CODE NO.	FILING NUMBER	CODE NO.	FILING NUMBER
1-A	2140	1-C	2142	1-E	4012
2-A		2-C		2-E	
3-A	2143	3-C	2145	3-E	4057
4-A		4-C		4-E	
5-A		5-C		5-E	
6-A		6-C		6-E	
7-A		7-C		7-E	
8-A		8-C		8-E	
9-A		9-C		9-E	
10-A		10-C		10-E	
11-A		11-C	1760	11-E	1761
12-A		12-C		12-E	
13-A		13-C		13-E	

CODE NO.	FILING NUMBER	CODE NO.	FILING NUMBER
1-H		1-L	1625
2-H		2-L	
3-H		3-L	
4-H		4-L	
5-H	4289	5-L	
6-H		6-L	
7-H		7-L	
8-H		8-L	
9-H	3444, 4292	9-L	805
10-H		10-L	
11-H		11-L	843
12-H		12-L	3668
13-H		13-L	

1-B	2141	1-D		1-F	4013
2-B		2-D		2-F	
3-B	2144	3-D		3-F	4058
4-B		4-D		4-F	
5-B		5-D		5-F	
6-B		6-D		6-F	
7-B		7-D		7-F	
8-B		8-D		8-F	
9-B		9-D		9-F	
10-B		10-D		10-F	
11-B		11-D		11-F	
12-B		12-D		12-F	
13-B		13-D		13-F	

1-J		1-M	1626
2-J		2-M	
3-J	1953, 4287	3-M	
4-J		4-M	
5-J	1954	5-M	
6-J		6-M	
7-J	4128, 4290	7-M	
8-J	4293	8-M	
9-J	3445	9-M	
10-J		10-M	
11-J	842, 4295	11-M	3669
12-J	841, 4296	12-M	3670
13-J	840, 4297	13-M	

**LEGEND**

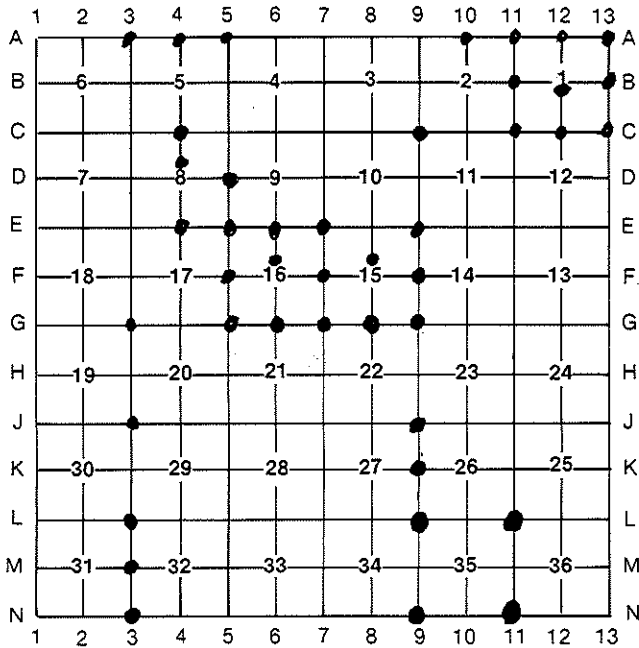
● = Location of Monument, Record Filed under this Township

⊕ OR ⊙ = Location of Monument, Record Filed under adjoining Township as indicated by solid quadrant (s)

**CORNER RECORDATION**

**INDEX TO PUBLIC LAND SURVEY CORNER RECORDATION FILED IN**

Township 140 North Range 54 West



**CORNER INDEX**

CODE NO.	FILING NUMBER	CODE NO.	FILING NUMBER	CODE NO.	FILING NUMBER
1-G		1-K		1-N	
2-G		2-K		2-N	
3-G	3925	3-K		3-N	4016
4-G		4-K		4-N	
5-G	4196	5-K		5-N	
6-G	4197	6-K		6-N	
7-G	4190	7-K		7-N	
8-G	4191	8-K		8-N	
9-G	1064	9-K	296	9-N	43
10-G		10-K		10-N	
11-G		11-K		11-N	41
12-G		12-K		12-N	
13-G		13-K		13-N	

**CORNER INDEX**

CODE NO.	FILING NUMBER	CODE NO.	FILING NUMBER	CODE NO.	FILING NUMBER
1-A		1-C		1-E	
2-A		2-C		2-E	
3-A	620	3-C		3-E	
4-A	621	4-C	4228	4-E	4231
5-A	622	5-C		5-E	4192
6-A		6-C		6-E	4193
7-A		7-C		7-E	403
8-A		8-C		8-E	
9-A		9-C	3898	9-E	404
10-A	2088	10-C		10-E	
11-A	2089	11-C	2690	11-E	
12-A	2724	12-C	2728	12-E	
13-A	2087	13-C	2729	13-E	

CODE NO.	FILING NUMBER	CODE NO.	FILING NUMBER
1-H		1-L	1553
2-H		2-L	
3-H		3-L	4015
4-H		4-L	
5-H		5-L	
6-H		6-L	
7-H		7-L	
8-H		8-L	
9-H		9-L	44
10-H		10-L	
11-H		11-L	42
12-H		12-L	
13-H		13-L	

1-B		1-D		1-F	
2-B		2-D		2-F	
3-B		3-D		3-F	
4-B		4-D	4229	4-F	
5-B		5-D	4230	5-F	4194
6-B		6-D		6-F	4195
7-B		7-D		7-F	4187
8-B		8-D		8-F	4188
9-B		9-D		9-F	4189
10-B		10-D		10-F	
11-B	2725	11-D		11-F	
12-B	2726	12-D		12-F	
13-B	2727	13-D		13-F	

1-J		1-M	
2-J		2-M	
3-J	3926	3-M	429
4-J		4-M	
5-J		5-M	
6-J		6-M	
7-J		7-M	
8-J		8-M	
9-J	295	9-M	
10-J		10-M	
11-J		11-M	
12-J		12-M	
13-J		13-M	

**LEGEND**

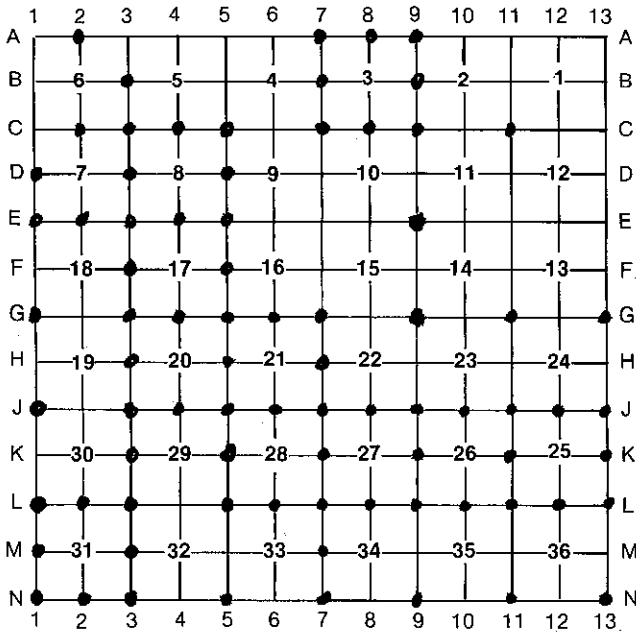
● = Location of Monument, Record Filed under this Township

⊕ OR ⊙ = Location of Monument, Record Filed under adjoining Township as indicated by solid quadrant (s)

**CORNER RECORDATION**

**INDEX TO PUBLIC LAND SURVEY CORNER RECORDATION FILED IN**

Township 141 North Range 54 West



**CORNER INDEX**

CODE FILING NO.	FILING NUMBER	CODE FILING NO.	FILING NUMBER	CODE FILING NO.	FILING NUMBER
1-A		1-C		1-E	2629
2-A	2625	2-C	2627	2-E	2630
3-A		3-C	2631	3-E	2636
4-A		4-C	2632	4-E	2637
5-A		5-C	2633	5-E	2638
6-A		6-C		6-E	
7-A	2735	7-C	2740	7-E	
8-A	2736	8-C	2741	8-E	
9-A	2737	9-C	2742	9-E	1393
10-A		10-C		10-E	
11-A		11-C	2734	11-E	
12-A		12-C		12-E	
13-A		13-C		13-E	

1-B		1-D	2628	1-F	
2-B		2-D		2-F	
3-B	2626	3-D	2634	3-F	2639
4-B		4-D		4-F	
5-B		5-D	2635	5-F	2640
6-B		6-D		6-F	
7-B	2738	7-D		7-F	
8-B		8-D		8-F	
9-B	2739	9-D		9-F	
10-B		10-D		10-F	
11-B		11-D		11-F	
12-B		12-D		12-F	
13-B		13-D		13-F	

**CORNER INDEX**

CODE FILING NO.	FILING NUMBER	CODE FILING NO.	FILING NUMBER	CODE FILING NO.	FILING NUMBER
1-G	2643	1-K		1-N	3426
2-G		2-K		2-N	871
3-G	1579, 2641	3-K	1647	3-N	3427
4-G	2642	4-K		4-N	
5-G	2646	5-K	1648	5-N	2685
6-G	2647	6-K		6-N	
7-G	2648	7-K	2683	7-N	2686
8-G		8-K		8-N	
9-G	1394	9-K	2678	9-N	2057
10-G		10-K		10-N	
11-G	2664	11-K	2674	11-N	2687
12-G		12-K		12-N	
13-G	2665	13-K	2668	13-N	2688

CODE FILING NO.	FILING NUMBER	CODE FILING NO.	FILING NUMBER
1-H		1-L	4018
2-H		2-L	867
3-H	2644	3-L	868
4-H		4-L	
5-H	2649	5-L	1646
6-H		6-L	2684
7-H	2663	7-L	2679
8-H		8-L	2680
9-H		9-L	2056
10-H		10-L	2675
11-H		11-L	2676
12-H		12-L	2669
13-H		13-L	2670

1-J	4017	1-M	869
2-J		2-M	
3-J	1578	3-M	870, 3425
4-J	2645	4-M	
5-J	1580	5-M	
6-J	2681	6-M	
7-J	2682	7-M	3840
8-J	2677	8-M	
9-J	2671	9-M	
10-J	2672	10-M	
11-J	2673	11-M	
12-J	2666	12-M	
13-J	2667	13-M	

**LEGEND**

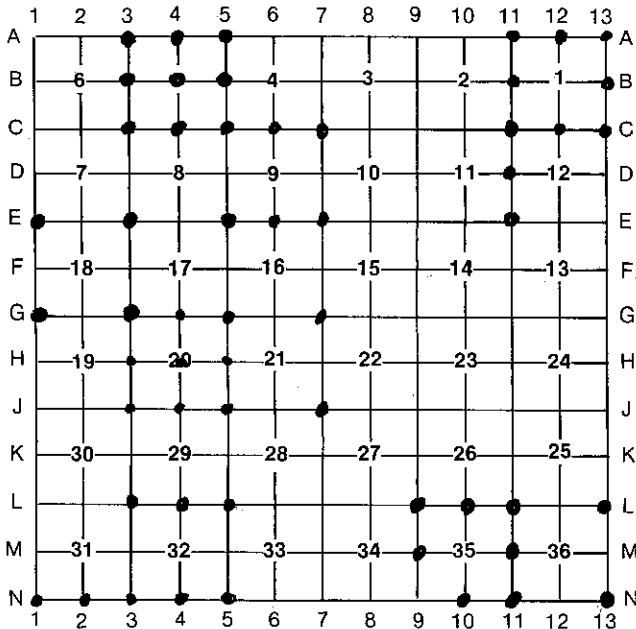
● = Location of Monument, Record Filed under this Township

⊕ OR ⊙ = Location of Monument, Record Filed under adjoining Township as indicated by solid quadrant (s)

**CORNER RECORDATION**

**INDEX TO PUBLIC LAND SURVEY CORNER RECORDATION FILED IN**

Township 142 North Range 54 West



**CORNER INDEX**

CODE NO.	FILING NUMBER	CODE NO.	FILING NUMBER	CODE NO.	FILING NUMBER
1-A		1-C		1-E	456,
2-A		2-C		2-E	
3-A	1049	3-C	1051, 1604	3-E	457,
4-A	1045	4-C	1052	4-E	
5-A	1047	5-C	1053, 1605	5-E	1606
6-A		6-C	1903	6-E	1904
7-A		7-C	1905	7-E	1906
8-A		8-C		8-E	
9-A		9-C		9-E	
10-A		10-C		10-E	
11-A	3428	11-C	3062	11-E	3064
12-A	3429	12-C	3433	12-E	
13-A	3430	13-C	3434	13-E	

1-B		1-D		1-F	
2-B		2-D		2-F	
3-B	1050	3-D		3-F	
4-B	1046	4-D		4-F	
5-B	1048	5-D		5-F	
6-B		6-D		6-F	
7-B		7-D		7-F	
8-B		8-D		8-F	
9-B		9-D		9-F	
10-B		10-D		10-F	
11-B	3431	11-D	3063	11-F	
12-B		12-D		12-F	
13-B	3432	13-D		13-F	

**CORNER INDEX**

CODE NO.	FILING NUMBER	CODE NO.	FILING NUMBER	CODE NO.	FILING NUMBER
1-G	458,	1-K		1-N	2478
2-G		2-K		2-N	2479
3-G	459,	3-K		3-N	1968
4-G	3264	4-K		4-N	1969
5-G	2116	5-K		5-N	1970
6-G		6-K		6-N	
7-G	2117	7-K		7-N	
8-G		8-K		8-N	
9-G		9-K		9-N	
10-G		10-K		10-N	4024,
11-G		11-K		11-N	4025,
12-G		12-K		12-N	
13-G		13-K		13-N	319, 322,

CODE NO.	FILING NUMBER	CODE NO.	FILING NUMBER
1-H		1-L	
2-H		2-L	
3-H	3265	3-L	1965
4-H	3266	4-L	1966
5-H	3267	5-L	1967
6-H		6-L	
7-H		7-L	
8-H		8-L	
9-H		9-L	4019,
10-H		10-L	4020,
11-H		11-L	4021,
12-H		12-L	
13-H		13-L	318, 321,

**LEGEND**

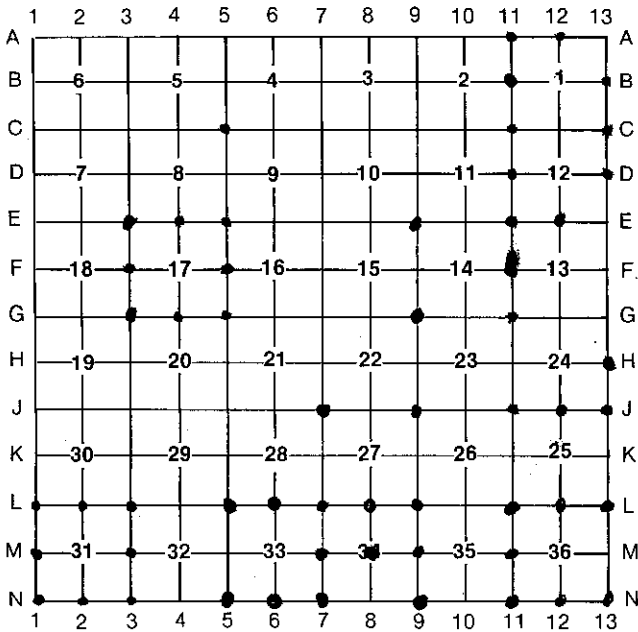
● = Location of Monument, Record Filed under this Township

⊕ OR ⊙ = Location of Monument, Record Filed under adjoining Township as indicated by solid quadrant (s)

**CORNER RECORDATION**

**INDEX TO PUBLIC LAND SURVEY CORNER RECORDATION FILED IN**

Township 143 North Range 54 West



**CORNER INDEX**

CODE NO.	FILING NUMBER	CODE NO.	FILING NUMBER	CODE NO.	FILING NUMBER
1-G		1-K		1-N	3732
2-G		2-K		2-N	3733
3-G	935	3-K		3-N	3734
4-G	3651	4-K		4-N	
5-G	3652	5-K		5-N	3196
6-G		6-K		6-N	3197
7-G		7-K		7-N	4103
8-G		8-K		8-N	
9-G	1570	9-K		9-N	4104
10-G		10-K		10-N	
11-G	3212	11-K		11-N	2112
12-G		12-K		12-N	2113
13-G		13-K		13-N	2114

**CORNER INDEX**

CODE NO.	FILING NUMBER	CODE NO.	FILING NUMBER	CODE NO.	FILING NUMBER
1-A		1-C		1-E	
2-A		2-C		2-E	
3-A		3-C		3-E	934
4-A		4-C		4-E	3647
5-A		5-C	3646	5-E	3648
6-A		6-C		6-E	
7-A		7-C		7-E	
8-A		8-C		8-E	
9-A		9-C		9-E	1571
10-A		10-C		10-E	
11-A	3203	11-C	3206	11-E	3210
12-A	3204	12-C		12-E	3211
13-A		13-C	3207	13-E	

CODE NO.	FILING NUMBER	CODE NO.	FILING NUMBER
1-H		1-L	3727
2-H		2-L	3728
3-H		3-L	3729
4-H		4-L	
5-H		5-L	1596
6-H		6-L	3195
7-H		7-L	1597
8-H		8-L	3447
9-H		9-L	2062
10-H		10-L	
11-H		11-L	2108
12-H		12-L	2109
13-H	3248	13-L	2110

1-B		1-D		1-F	
2-B		2-D		2-F	
3-B		3-D		3-F	3249
4-B		4-D		4-F	
5-B		5-D		5-F	3650
6-B		6-D		6-F	
7-B		7-D		7-F	
8-B		8-D		8-F	
9-B		9-D		9-F	
10-B		10-D		10-F	
11-B	3246	11-D	3208	11-F	3247
12-B		12-D		12-F	
13-B	3205	13-D	3209	13-F	

1-J		1-M	3730
2-J		2-M	
3-J		3-M	3731
4-J		4-M	
5-J		5-M	
6-J		6-M	
7-J	1595	7-M	2063
8-J		8-M	2064
9-J	3446	9-M	2065
10-J		10-M	
11-J	3213	11-M	2111
12-J	3249	12-M	
13-J	3214	13-M	

**LEGEND**

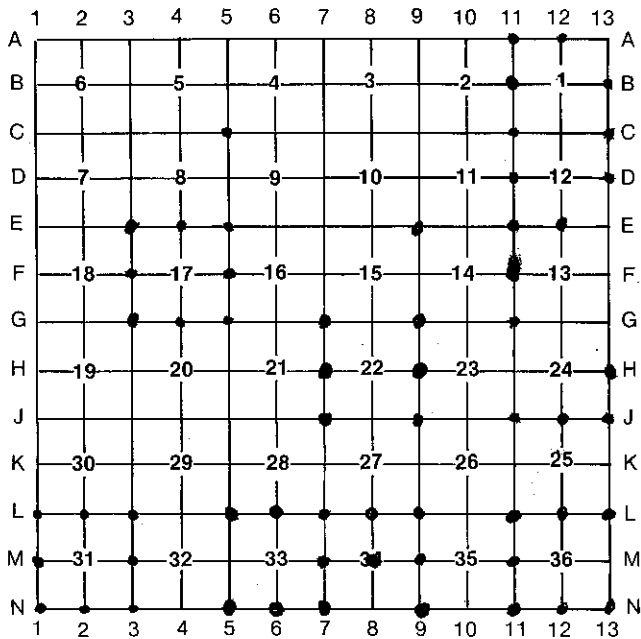
● = Location of Monument, Record Filed under this Township

⊕ OR ⊙ = Location of Monument, Record Filed under adjoining Township as indicated by solid quadrant (s)

**CORNER RECORDATION**

**INDEX TO PUBLIC LAND SURVEY CORNER RECORDATION FILED IN**

Township 137 North Range 55 West



**CORNER INDEX**

CODE NO.	FILING NUMBER	CODE NO.	FILING NUMBER	CODE NO.	FILING NUMBER
1-G		1-K		1-N	3732
2-G		2-K		2-N	3733
3-G	935	3-K		3-N	3734
4-G	3651	4-K		4-N	
5-G	3652	5-K		5-N	3196
6-G		6-K		6-N	3197
7-G	4133	7-K		7-N	4103
8-G		8-K		8-N	
9-G	1570	9-K		9-N	4104
10-G		10-K		10-N	
11-G	3212	11-K		11-N	2112
12-G		12-K		12-N	2113
13-G		13-K		13-N	2114

**CORNER INDEX**

CODE NO.	FILING NUMBER	CODE NO.	FILING NUMBER	CODE NO.	FILING NUMBER
1-A		1-C		1-E	
2-A		2-C		2-E	
3-A		3-C		3-E	934
4-A		4-C		4-E	3647
5-A		5-C	3646	5-E	3648
6-A		6-C		6-E	
7-A		7-C		7-E	
8-A		8-C		8-E	
9-A		9-C		9-E	1571
10-A		10-C		10-E	
11-A	3203	11-C	3206	11-E	3210
12-A	3204	12-C		12-E	3211
13-A		13-C	3207	13-E	

CODE NO.	FILING NUMBER	CODE NO.	FILING NUMBER
1-H		1-L	3727
2-H		2-L	3728
3-H		3-L	3729
4-H		4-L	
5-H		5-L	1596
6-H		6-L	3195
7-H	4134	7-L	1597
8-H		8-L	3447
9-H	4135	9-L	2062
10-H		10-L	
11-H		11-L	2108
12-H		12-L	2109
13-H	3248	13-L	2110

1-B		1-D		1-F	
2-B		2-D		2-F	
3-B		3-D		3-F	3449
4-B		4-D		4-F	
5-B		5-D		5-F	3650
6-B		6-D		6-F	
7-B		7-D		7-F	
8-B		8-D		8-F	
9-B		9-D		9-F	
10-B		10-D		10-F	
11-B	3246	11-D	3208	11-F	3247
12-B		12-D		12-F	
13-B	3205	13-D	3209	13-F	

1-J		1-M	3730
2-J		2-M	
3-J		3-M	3731
4-J		4-M	
5-J		5-M	
6-J		6-M	
7-J	1595	7-M	2063
8-J		8-M	2064
9-J	3446	9-M	2065
10-J		10-M	
11-J	3213	11-M	2111
12-J	3249	12-M	
13-J	3214	13-M	

**LEGEND**

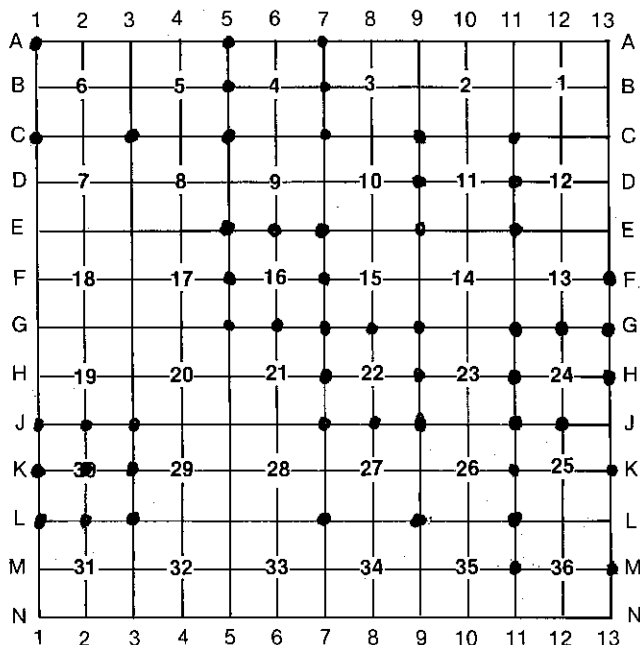
● = Location of Monument, Record Filed under this Township

⊕ OR ⊙ = Location of Monument, Record Filed under adjoining Township as indicated by solid quadrant (s)

**CORNER RECORDATION**

**INDEX TO PUBLIC LAND SURVEY CORNER RECORDATION FILED IN**

Township 137 North Range 55 West



**CORNER INDEX**

CODE NO.	FILING NUMBER	CODE NO.	FILING NUMBER	CODE NO.	FILING NUMBER
1-A	1054	1-C	1055	1-E	
2-A		2-C		2-E	
3-A		3-C	1576	3-E	
4-A		4-C		4-E	
5-A	1577	5-C	1575	5-E	669,703
6-A		6-C		6-E	2899
7-A	3915	7-C	3918	7-E	670,704,
8-A		8-C		8-E	
9-A		9-C	775	9-E	777
10-A		10-C		10-E	
11-A		11-C	778	11-E	780
12-A		12-C		12-E	
13-A		13-C		13-E	

1-B		1-D		1-F	
2-B		2-D		2-F	
3-B		3-D		3-F	
4-B		4-D		4-F	
5-B	3916	5-D		5-F	2900
6-B		6-D		6-F	
7-B	3917	7-D		7-F	2901
8-B		8-D		8-F	
9-B		9-D	776	9-F	
10-B		10-D		10-F	
11-B		11-D	779	11-F	
12-B		12-D		12-F	
13-B		13-D		13-F	3779

**CORNER INDEX**

CODE NO.	FILING NUMBER	CODE NO.	FILING NUMBER	CODE NO.	FILING NUMBER
1-G		1-K	1010, 3919	1-N	
2-G		2-K	1011	2-N	
3-G		3-K	1012	3-N	
4-G		4-K		4-N	
5-G	2902	5-K		5-N	
6-G	2903	6-K		6-N	
7-G	1843	7-K		7-N	
8-G	1845	8-K		8-N	
9-G	1844	9-K		9-N	
10-G		10-K		10-N	
11-G	212, 802	11-K	3219	11-N	
12-G	211, 3215	12-K		12-N	
13-G	210, 3780	13-K	3250	13-N	

CODE NO.	FILING NUMBER	CODE NO.	FILING NUMBER
1-H		1-L	1013
2-H		2-L	1014
3-H		3-L	1015
4-H		4-L	
5-H		5-L	
6-H		6-L	
7-H	1846	7-L	667,
8-H		8-L	
9-H	1847	9-L	668, 1336,
10-H		10-L	
11-H	206, 3210	11-L	1337, 3220
12-H		12-L	
13-H	209, 3217	13-L	

1-J	1007,	1-M	
2-J	1008,	2-M	
3-J	1009,	3-M	
4-J		4-M	
5-J		5-M	
6-J		6-M	
7-J	1848	7-M	
8-J	1849	8-M	
9-J	1850	9-M	
10-J		10-M	
11-J	207, 1335, 3218	11-M	3251
12-J	208	12-M	
13-J		13-M	3221

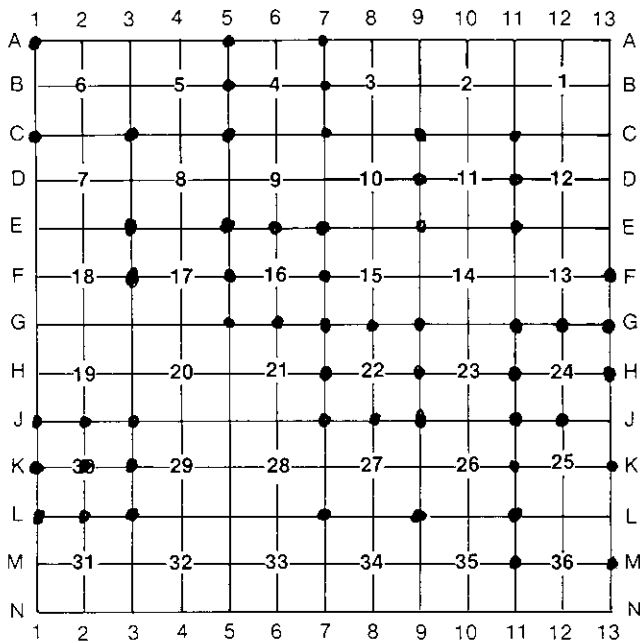
**LEGEND**

- = Location of Monument, Record Filed under this Township
- ⊙ OR ⊚ = Location of Monument, Record Filed under adjoining Township as indicated by solid quadrant (s)

**CORNER RECORDATION**

**INDEX TO PUBLIC LAND SURVEY CORNER RECORDATION FILED IN**

Township 138 North Range 55 West



**CORNER INDEX**

CODE NO.	FILING NUMBER	CODE NO.	FILING NUMBER	CODE NO.	FILING NUMBER
1-G		1-K	1010, 3919	1-N	
2-G		2-K	1011	2-N	
3-G		3-K	1012	3-N	
4-G		4-K		4-N	
5-G	2902	5-K		5-N	
6-G	2903	6-K		6-N	
7-G	1843	7-K		7-N	
8-G	1845	8-K		8-N	
9-G	1844	9-K		9-N	
10-G		10-K		10-N	
11-G	212, 807	11-K	3219	11-N	
12-G	211, 3215	12-K		12-N	
13-G	210, 3780	13-K	3250	13-N	

**CORNER INDEX**

CODE NO.	FILING NUMBER	CODE NO.	FILING NUMBER	CODE NO.	FILING NUMBER
1-A	1054	1-C	1055	1-E	
2-A		2-C		2-E	
3-A		3-C	1576	3-E	4148
4-A		4-C		4-E	
5-A	1577	5-C	1575	5-E	669, 703
6-A		6-C		6-E	2899
7-A	3915	7-C	3918	7-E	670, 704,
8-A		8-C		8-E	
9-A		9-C	775	9-E	777
10-A		10-C		10-E	
11-A		11-C	778	11-E	780
12-A		12-C		12-E	
13-A		13-C		13-E	

CODE NO.	FILING NUMBER	CODE NO.	FILING NUMBER
1-H		1-L	1013
2-H		2-L	1014
3-H		3-L	1015
4-H		4-L	
5-H		5-L	
6-H		6-L	
7-H	1846	7-L	667,
8-H		8-L	
9-H	1847	9-L	668, 1336,
10-H		10-L	
11-H	206, 3210	11-L	1337, 3220
12-H		12-L	
13-H	209, 3217	13-L	

1-B		1-D		1-F	
2-B		2-D		2-F	
3-B		3-D		3-F	4149
4-B		4-D		4-F	
5-B	3916	5-D		5-F	2900
6-B		6-D		6-F	
7-B	3917	7-D		7-F	2901
8-B		8-D		8-F	
9-B		9-D	776	9-F	
10-B		10-D		10-F	
11-B		11-D	779	11-F	
12-B		12-D		12-F	
13-B		13-D		13-F	3779

1-J	1007,	1-M	
2-J	1008,	2-M	
3-J	1009,	3-M	
4-J		4-M	
5-J		5-M	
6-J		6-M	
7-J	1848	7-M	
8-J	1849	8-M	
9-J	1850	9-M	
10-J		10-M	
11-J	207, 1335, 3219	11-M	3251
12-J	208	12-M	
13-J		13-M	3221

**LEGEND**

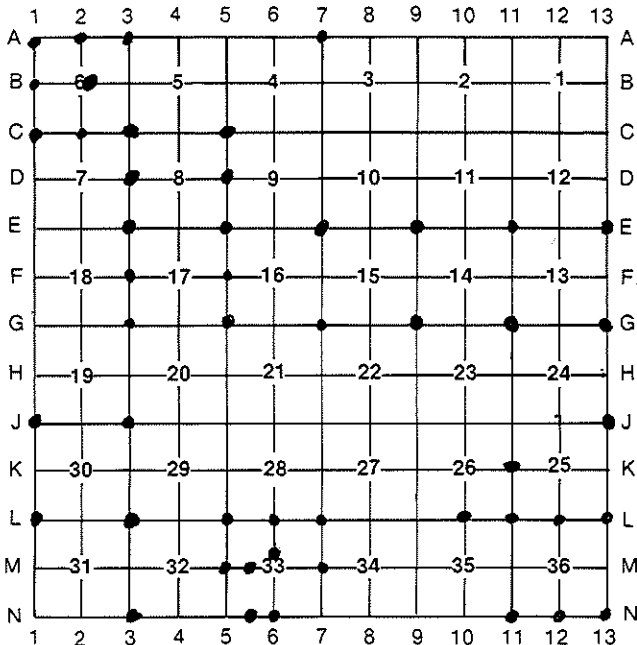
● = Location of Monument, Record Filed under this Township

⊕ OR ⊙ = Location of Monument, Record Filed under adjoining Township as indicated by solid quadrant (s)

**CORNER RECORDATION**

**INDEX TO PUBLIC LAND SURVEY CORNER RECORDATION FILED IN**

Township 138 North Range 55 West



**CORNER INDEX**

CODE NO.	FILING NUMBER	CODE NO.	FILING NUMBER	CODE NO.	FILING NUMBER
1-G		1-K		1-N	
2-G		2-K		2-N	
3-G	3581	3-K		3-N	1277
4-G		4-K		4-N	
5-G	3582	5-K		5-N	
6-G		6-K		6-N	4021
7-G	2381	7-K		7-N	
8-G		8-K		8-N	
9-G	1236	9-K		9-N	
10-G		10-K		10-N	
11-G	3019	11-K	659	11-N	2068
12-G		12-K		12-N	2069
13-G	1598	13-K		13-N	2070
					*5.5-N 4028

**CORNER INDEX**

CODE NO.	FILING NUMBER	CODE NO.	FILING NUMBER	CODE NO.	FILING NUMBER
1-A	2071	1-C	2076	1-E	
2-A	2072	2-C	2077	2-E	
3-A	2073	3-C	551	3-E	555
4-A		4-C		4-E	
5-A		5-C	552	5-E	556, 3578
6-A		6-C		6-E	
7-A	2379	7-C		7-E	2380
8-A		8-C		8-E	
9-A		9-C		9-E	1235
10-A		10-C		10-E	
11-A		11-C		11-E	3702
12-A		12-C		12-E	
13-A		13-C		13-E	1599

CODE NO.	FILING NUMBER	CODE NO.	FILING NUMBER
1-H		1-L	1276
2-H		2-L	
3-H		3-L	4214
4-H		4-L	
5-H		5-L	3920
6-H		6-L	3921
7-H		7-L	3922
8-H		8-L	
9-H		9-L	
10-H		10-L	661
11-H		11-L	660
12-H		12-L	2066
13-H		13-L	2067

1-B	2074	1-D		1-F	
2-B	2075	2-D		2-F	
3-B		3-D	553	3-F	3579
4-B		4-D		4-F	
5-B		5-D	554	5-F	3580
6-B		6-D		6-F	
7-B		7-D		7-F	
8-B		8-D		8-F	
9-B		9-D		9-F	
10-B		10-D		10-F	
11-B		11-D		11-F	
12-B		12-D		12-F	
13-B		13-D		13-F	

1-J	604	1-M	
2-J		2-M	
3-J	605	3-M	
4-J		4-M	
5-J		5-M	3923
6-J		6-M	4027
7-J		7-M	3924
8-J		8-M	
9-J		9-M	
10-J		10-M	
11-J		11-M	
12-J		12-M	
13-J	3518	13-M	
			*5.5-M 4026

**LEGEND**

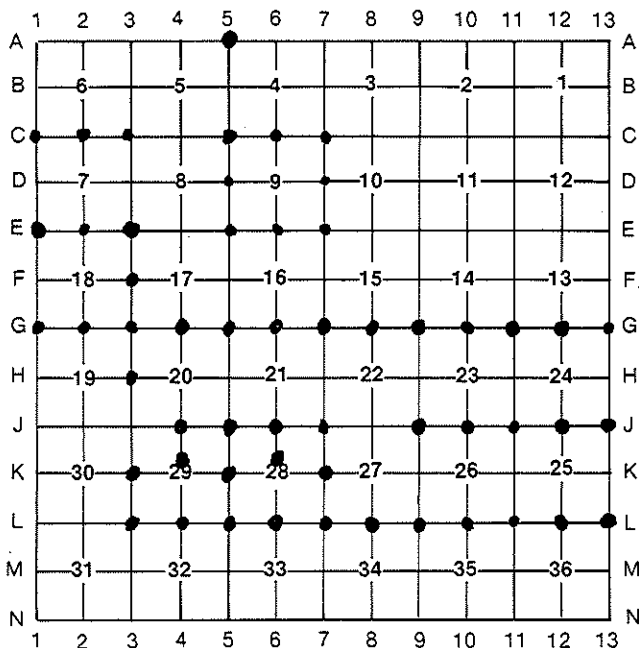
● = Location of Monument, Record Filed under this Township

⊕ OR ⊙ = Location of Monument, Record Filed under adjoining Township as indicated by solid quadrant (s)

**CORNER RECORDATION**

**INDEX TO PUBLIC LAND SURVEY CORNER RECORDATION FILED IN**

Township 139 North Range 55 West



**CORNER INDEX**

CODE NO.	FILING NUMBER	CODE NO.	FILING NUMBER	CODE NO.	FILING NUMBER
1-G	4301	1-K		1-N	
2-G	4302	2-K		2-N	
3-G	4303	3-K	4039	3-N	
4-G	4158	4-K	4040	4-N	
5-G	4304	5-K	4041	5-N	
6-G	4030	6-K	4035	6-N	
7-G	1892, 4306	7-K	4036	7-N	
8-G	4307	8-K		8-N	
9-G	1893, 4308	9-K		9-N	
10-G	4157	10-K		10-N	
11-G	4151	11-K		11-N	
12-G	4156, 4309	12-K		12-N	
13-G	4310	13-K		13-N	

**CORNER INDEX**

CODE NO.	FILING NUMBER	CODE NO.	FILING NUMBER	CODE NO.	FILING NUMBER
1-A		1-C	1395	1-E	1397, 4298
2-A		2-C	1399	2-E	1398
3-A		3-C	1396	3-E	623, 4299
4-A		4-C		4-E	
5-A	1615	5-C	1616	5-E	3565
6-A		6-C	3561	6-E	3566
7-A		7-C	3562	7-E	3567
8-A		8-C		8-E	
9-A		9-C		9-E	
10-A		10-C		10-E	
11-A		11-C		11-E	
12-A		12-C		12-E	
13-A		13-C		13-E	

CODE NO.	FILING NUMBER	CODE NO.	FILING NUMBER
1-H		1-L	
2-H		2-L	
3-H	4305	3-L	4042
4-H		4-L	4043
5-H		5-L	2019
6-H		6-L	4037
7-H		7-L	4033
8-H		8-L	4154
9-H		9-L	4034
10-H		10-L	4152
11-H		11-L	2421
12-H		12-L	4153
13-H		13-L	1618

1-B		1-D		1-F	
2-B		2-D		2-F	
3-B		3-D		3-F	4300
4-B		4-D		4-F	
5-B		5-D	3563	5-F	
6-B		6-D		6-F	
7-B		7-D	3564	7-F	
8-B		8-D		8-F	
9-B		9-D		9-F	
10-B		10-D		10-F	
11-B		11-D		11-F	
12-B		12-D		12-F	
13-B		13-D		13-F	

1-J		1-M	
2-J		2-M	
3-J		3-M	
4-J	4038	4-M	
5-J	2017	5-M	
6-J	4031	6-M	
7-J	2018	7-M	
8-J		8-M	
9-J	4032	9-M	
10-J	4155	10-M	
11-J	2420	11-M	
12-J	4150	12-M	
13-J	1617, 4311	13-M	

**LEGEND**

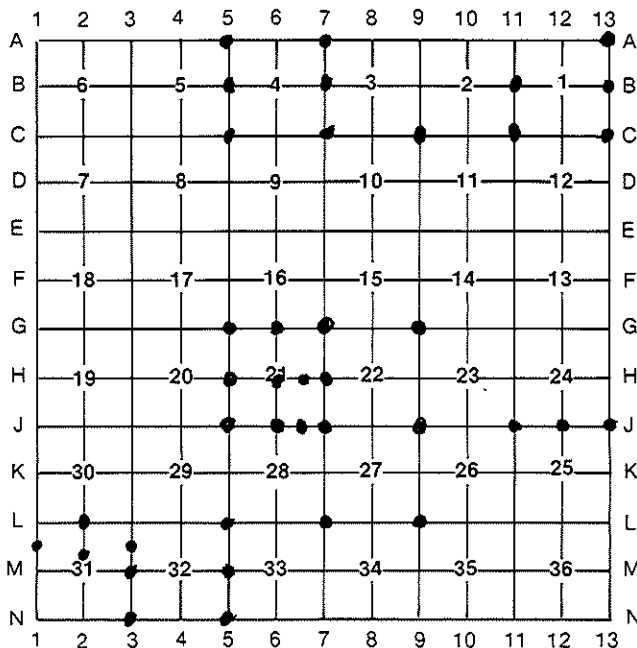
● = Location of Monument, Record Filed under this Township

⊙ OR ⊙ = Location of Monument, Record Filed under adjoining Township as indicated by solid quadrant (s)

**CORNER RECORDATION**

**INDEX TO PUBLIC LAND SURVEY CORNER RECORDATION FILED IN**

Township 140 North Range 55 West



**CORNER INDEX**

CODE NO.	FILING NUMBER	CODE NO.	FILING NUMBER	CODE NO.	FILING NUMBER
1-G	_____	1-K	_____	1-N	_____
2-G	_____	2-K	_____	2-N	_____
3-G	_____	3-K	_____	3-N	717
4-G	_____	4-K	_____	4-N	_____
5-G	3383	5-K	_____	5-N	706
6-G	3384	6-K	_____	6-N	_____
7-G	3385	7-K	_____	7-N	_____
8-G	_____	8-K	_____	8-N	_____
9-G	3397	9-K	_____	9-N	_____
10-G	_____	10-K	_____	10-N	_____
11-G	_____	11-K	_____	11-N	_____
12-G	_____	12-K	_____	12-N	_____
13-G	_____	13-K	_____	13-N	_____

**CORNER INDEX**

CODE NO.	FILING NUMBER	CODE NO.	FILING NUMBER	CODE NO.	FILING NUMBER
1-A	_____	1-C	_____	1-E	_____
2-A	_____	2-C	_____	2-E	_____
3-A	_____	3-C	_____	3-E	_____
4-A	_____	4-C	_____	4-E	_____
5-A	1896	5-C	1897	5-E	_____
6-A	_____	6-C	_____	6-E	_____
7-A	2058	7-C	2061	7-E	_____
8-A	_____	8-C	_____	8-E	_____
9-A	_____	9-C	1894	9-E	_____
10-A	_____	10-C	_____	10-E	_____
11-A	_____	11-C	1895	11-E	_____
12-A	_____	12-C	_____	12-E	_____
13-A	3738	13-C	3741	13-E	_____

CODE NO.	FILING NUMBER	CODE NO.	FILING NUMBER
1-H	_____	1-L	_____
2-H	_____	2-L	4251
3-H	_____	3-L	_____
4-H	_____	4-L	_____
5-H	3386	5-L	705
6-H	3387	6-L	_____
7-H	3389	7-L	3395
8-H	_____	8-L	_____
9-H	_____	9-L	3394
10-H	_____	10-L	_____
11-H	_____	11-L	_____
12-H	_____	12-L	_____
13-H	_____	13-L	_____

1-B	_____	1-D	_____	1-F	_____
2-B	_____	2-D	_____	2-F	_____
3-B	_____	3-D	_____	3-F	_____
4-B	_____	4-D	_____	4-F	_____
5-B	2059	5-D	_____	5-F	_____
6-B	_____	6-D	_____	6-F	_____
7-B	2060	7-D	_____	7-F	_____
8-B	_____	8-D	_____	8-F	_____
9-B	_____	9-D	_____	9-F	_____
10-B	_____	10-D	_____	10-F	_____
11-B	3739	11-D	_____	11-F	_____
12-B	_____	12-D	_____	12-F	_____
13-B	3740	13-D	_____	13-F	_____

1-J	_____	1-M	_____
2-J	_____	2-M	4254
3-J	_____	3-M	4131
4-J	_____	4-M	_____
5-J	178	5-M	4132
6-J	3390	6-M	_____
7-J	3392	7-M	_____
8-J	_____	8-M	_____
9-J	3393	9-M	_____
10-J	_____	10-M	_____
11-J	2832	11-M	_____
12-J	2833	12-M	_____
13-J	2834	13-M	_____

**LEGEND**

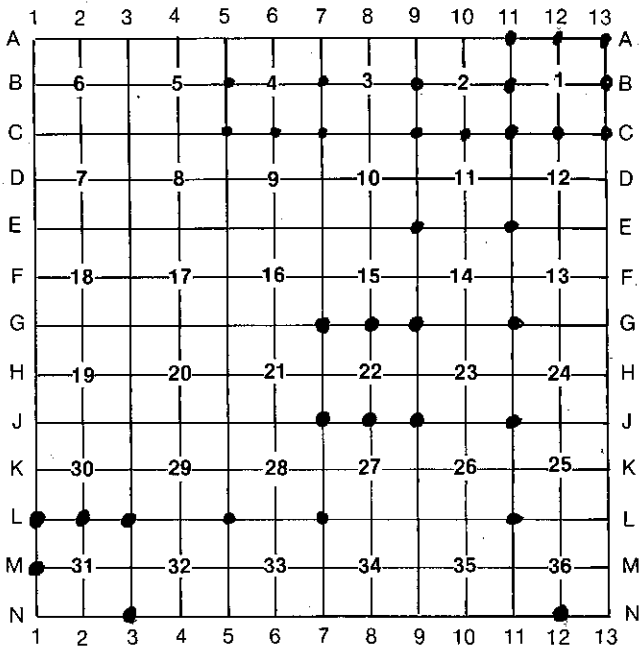
● = Location of Monument, Record Filed under this Township

⊕ OR ⊙ = Location of Monument, Record Filed under adjoining Township as indicated by solid quadrant (s)

**CORNER RECORDATION**

**INDEX TO PUBLIC LAND SURVEY CORNER RECORDATION FILED IN**

Township 141 North Range 55 West



**CORNER INDEX**

CODE NO.	FILING NUMBER	CODE NO.	FILING NUMBER	CODE NO.	FILING NUMBER
1-G	_____	1-K	_____	1-N	_____
2-G	_____	2-K	_____	2-N	_____
3-G	_____	3-K	_____	3-N	<u>327, 708</u>
4-G	_____	4-K	_____	4-N	_____
5-G	_____	5-K	_____	5-N	_____
6-G	_____	6-K	_____	6-N	_____
7-G	<u>233</u>	7-K	_____	7-N	_____
8-G	<u>234</u>	8-K	_____	8-N	_____
9-G	<u>235</u>	9-K	_____	9-N	_____
10-G	_____	10-K	_____	10-N	_____
11-G	<u>781</u>	11-K	_____	11-N	_____
12-G	_____	12-K	_____	12-N	<u>774</u>
13-G	_____	13-K	_____	13-N	_____

**CORNER INDEX**

CODE NO.	FILING NUMBER	CODE NO.	FILING NUMBER	CODE NO.	FILING NUMBER
1-A	_____	1-C	_____	1-E	_____
2-A	_____	2-C	_____	2-E	_____
3-A	_____	3-C	_____	3-E	_____
4-A	_____	4-C	_____	4-E	_____
5-A	_____	5-C	<u>3937</u>	5-E	_____
6-A	_____	6-C	<u>3938</u>	6-E	_____
7-A	_____	7-C	<u>3939</u>	7-E	_____
8-A	_____	8-C	_____	8-E	_____
9-A	_____	9-C	<u>2555</u>	9-E	<u>2557</u>
10-A	_____	10-C	<u>2556</u>	10-E	_____
11-A	<u>2546</u>	11-C	<u>2551</u>	11-E	<u>2558</u>
12-A	<u>2547</u>	12-C	<u>2552</u>	12-E	_____
13-A	<u>2548</u>	13-C	<u>2553</u>	13-E	_____

CODE NO.	FILING NUMBER	CODE NO.	FILING NUMBER
1-H	_____	1-L	<u>323</u>
2-H	_____	2-L	<u>324</u>
3-H	_____	3-L	<u>325</u>
4-H	_____	4-L	_____
5-H	_____	5-L	<u>3953</u>
6-H	_____	6-L	_____
7-H	_____	7-L	<u>3954</u>
8-H	_____	8-L	_____
9-H	_____	9-L	_____
10-H	_____	10-L	_____
11-H	_____	11-L	<u>581</u>
12-H	_____	12-L	_____
13-H	_____	13-L	_____

1-B	_____	1-D	_____	1-F	_____
2-B	_____	2-D	_____	2-F	_____
3-B	_____	3-D	_____	3-F	_____
4-B	_____	4-D	_____	4-F	_____
5-B	<u>3935</u>	5-D	_____	5-F	_____
6-B	_____	6-D	_____	6-F	_____
7-B	<u>3936</u>	7-D	_____	7-F	_____
8-B	_____	8-D	_____	8-F	_____
9-B	<u>2554</u>	9-D	_____	9-F	_____
10-B	_____	10-D	_____	10-F	_____
11-B	<u>2549</u>	11-D	_____	11-F	_____
12-B	_____	12-D	_____	12-F	_____
13-B	<u>2550</u>	13-D	_____	13-F	_____

1-J	_____	1-M	<u>326</u>
2-J	_____	2-M	_____
3-J	_____	3-M	_____
4-J	_____	4-M	_____
5-J	_____	5-M	_____
6-J	_____	6-M	_____
7-J	<u>236</u>	7-M	_____
8-J	<u>237</u>	8-M	_____
9-J	<u>238</u>	9-M	_____
10-J	_____	10-M	_____
11-J	<u>580</u>	11-M	_____
12-J	_____	12-M	_____
13-J	_____	13-M	_____

**LEGEND**

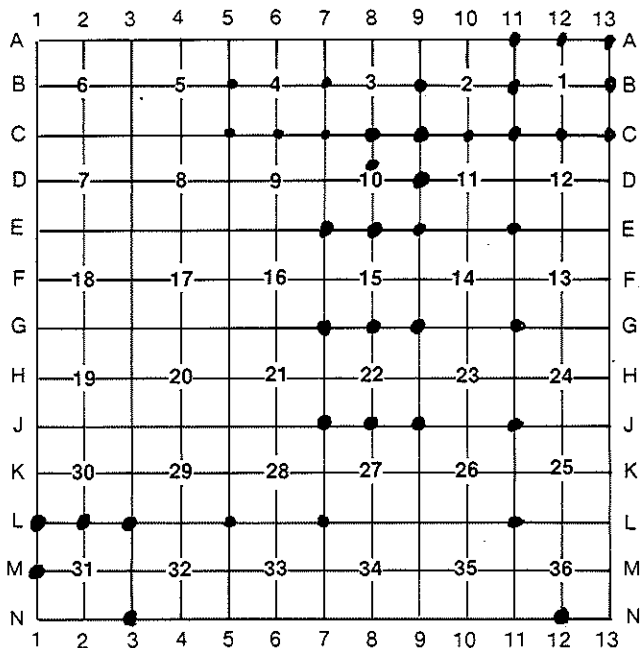
● = Location of Monument, Record Filed under this Township

⊕ OR ⊙ = Location of Monument, Record Filed under adjoining Township as indicated by solid quadrant (s)

**CORNER RECORDATION**

**INDEX TO PUBLIC LAND SURVEY CORNER RECORDATION FILED IN**

Township 142 North Range 55 West



**CORNER INDEX**

CODE NO.	FILING NUMBER	CODE NO.	FILING NUMBER	CODE NO.	FILING NUMBER
1-G	_____	1-K	_____	1-N	_____
2-G	_____	2-K	_____	2-N	_____
3-G	_____	3-K	_____	3-N	<u>327, 708</u>
4-G	_____	4-K	_____	4-N	_____
5-G	_____	5-K	_____	5-N	_____
6-G	_____	6-K	_____	6-N	_____
7-G	<u>233</u>	7-K	_____	7-N	_____
8-G	<u>234</u>	8-K	_____	8-N	_____
9-G	<u>235</u>	9-K	_____	9-N	_____
10-G	_____	10-K	_____	10-N	_____
11-G	<u>781</u>	11-K	_____	11-N	_____
12-G	_____	12-K	_____	12-N	<u>774</u>
13-G	_____	13-K	_____	13-N	_____

**CORNER INDEX**

CODE NO.	FILING NUMBER	CODE NO.	FILING NUMBER	CODE NO.	FILING NUMBER
1-A	_____	1-C	_____	1-E	_____
2-A	_____	2-C	_____	2-E	_____
3-A	_____	3-C	_____	3-E	_____
4-A	_____	4-C	_____	4-E	_____
5-A	_____	5-C	<u>3937</u>	5-E	_____
6-A	_____	6-C	<u>3938</u>	6-E	_____
7-A	_____	7-C	<u>3939</u>	7-E	<u>4210</u>
8-A	_____	8-C	<u>4206</u>	8-E	<u>4211</u>
9-A	_____	9-C	<u>2555, 4207</u>	9-E	<u>2557</u>
10-A	_____	10-C	<u>2556</u>	10-E	_____
11-A	<u>2546</u>	11-C	<u>2551</u>	11-E	<u>2558</u>
12-A	<u>2547</u>	12-C	<u>2552</u>	12-E	_____
13-A	<u>2548</u>	13-C	<u>2553</u>	13-E	_____

CODE NO.	FILING NUMBER	CODE NO.	FILING NUMBER
1-H	_____	1-L	<u>323</u>
2-H	_____	2-L	<u>324</u>
3-H	_____	3-L	<u>325</u>
4-H	_____	4-L	_____
5-H	_____	5-L	<u>3953</u>
6-H	_____	6-L	_____
7-H	_____	7-L	<u>3954</u>
8-H	_____	8-L	_____
9-H	_____	9-L	_____
10-H	_____	10-L	_____
11-H	_____	11-L	<u>581</u>
12-H	_____	12-L	_____
13-H	_____	13-L	_____

1-B	_____	1-D	_____	1-F	_____
2-B	_____	2-D	_____	2-F	_____
3-B	_____	3-D	_____	3-F	_____
4-B	_____	4-D	_____	4-F	_____
5-B	<u>3935</u>	5-D	_____	5-F	_____
6-B	_____	6-D	_____	6-F	_____
7-B	<u>3936</u>	7-D	_____	7-F	_____
8-B	_____	8-D	<u>4208</u>	8-F	_____
9-B	<u>2554</u>	9-D	<u>4209</u>	9-F	_____
10-B	_____	10-D	_____	10-F	_____
11-B	<u>2549</u>	11-D	_____	11-F	_____
12-B	_____	12-D	_____	12-F	_____
13-B	<u>2550</u>	13-D	_____	13-F	_____

1-J	_____	1-M	<u>326</u>
2-J	_____	2-M	_____
3-J	_____	3-M	_____
4-J	_____	4-M	_____
5-J	_____	5-M	_____
6-J	_____	6-M	_____
7-J	<u>236</u>	7-M	_____
8-J	<u>237</u>	8-M	_____
9-J	<u>238</u>	9-M	_____
10-J	_____	10-M	_____
11-J	<u>580</u>	11-M	_____
12-J	_____	12-M	_____
13-J	_____	13-M	_____

**LEGEND**

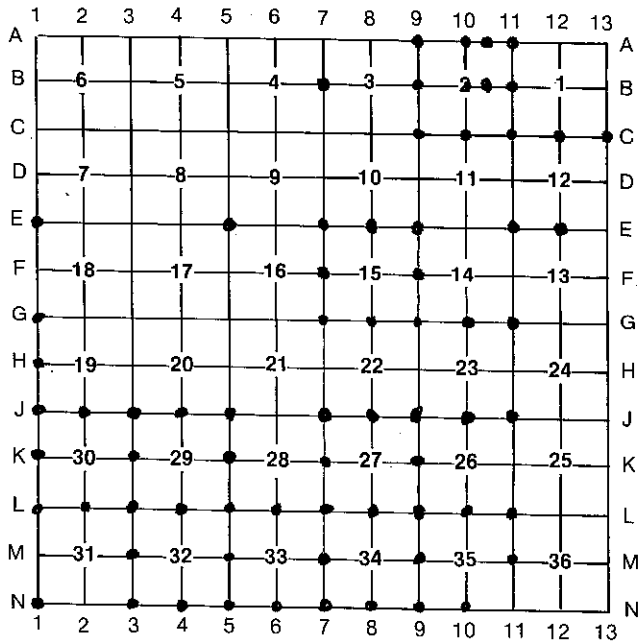
● = Location of Monument, Record Filed under this Township

⊙ OR ⊚ = Location of Monument, Record Filed under adjoining Township as indicated by solid quadrant (s)

**CORNER RECORDATION**

**INDEX TO PUBLIC LAND SURVEY CORNER RECORDATION FILED IN**

Township 142 North Range 55 West



CORNER INDEX

CODE NO.	FILING NUMBER	CODE NO.	FILING NUMBER	CODE NO.	FILING NUMBER
1-A		1-C		1-E	2560
2-A		2-C		2-E	
3-A		3-C		3-E	
4-A		4-C		4-E	
5-A		5-C		5-E	2559
6-A		6-C		6-E	
7-A		7-C		7-E	2800
8-A		8-C		8-E	2801
9-A	3069	9-C	3075	9-E	2802
10-A	3070	10-C	3076	10-E	
11-A	3071	11-C	3077	11-E	3381
12-A		12-C	3379	12-E	3382
13-A		13-C	3380	13-E	

10.5-A 3873

1-B		1-D		1-F	
2-B		2-D		2-F	
3-B		3-D		3-F	
4-B		4-D		4-F	
5-B		5-D		5-F	
6-B		6-D		6-F	
7-B	3078	7-D		7-F	2803
8-B		8-D		8-F	
9-B	3072	9-D		9-F	2804
10-B	3073	10-D		10-F	
11-B	3074	11-D		11-F	
12-B		12-D		12-F	
13-B		13-D		13-F	

10.5-B 3872

CORNER INDEX

CODE NO.	FILING NUMBER	CODE NO.	FILING NUMBER	CODE NO.	FILING NUMBER
1-G	2561	1-K	2570	1-N	2573
2-G		2-K		2-N	
3-G		3-K	2567	3-N	2577
4-G		4-K		4-N	2578
5-G		5-K	2568	5-N	2582
6-G		6-K		6-N	2583
7-G	2805	7-K	3585	7-N	2587
8-G	2806	8-K		8-N	2588
9-G	2807	9-K	3586	9-N	2592
10-G	3879	10-K		10-N	2593
11-G	3880	11-K		11-N	
12-G		12-K		12-N	
13-G		13-K		13-N	

CODE NO.	FILING NUMBER	CODE NO.	FILING NUMBER
1-H	2562	1-L	2571
2-H		2-L	2572
3-H		3-L	2574
4-H		4-L	2575
5-H		5-L	2579
6-H		6-L	2580
7-H		7-L	2584
8-H		8-L	2585
9-H		9-L	1472
10-H		10-L	2589
11-H		11-L	1471
12-H		12-L	
13-H		13-L	

1-J	2563	1-M	
2-J	2569	2-M	
3-J	2564	3-M	2576
4-J	2565	4-M	
5-J	2566	5-M	2581
6-J		6-M	
7-J	3583	7-M	2586
8-J	3584	8-M	
9-J	1470	9-M	2590
10-J	3881	10-M	
11-J	1469	11-M	2591
12-J		12-M	
13-J		13-M	

LEGEND

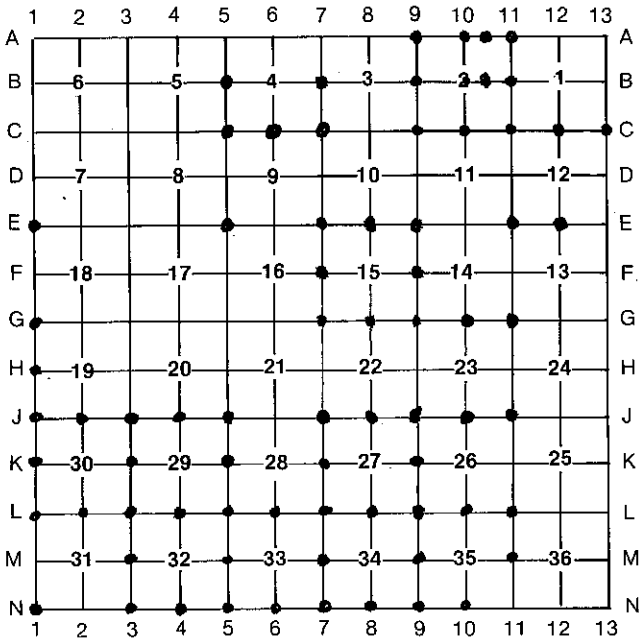
● = Location of Monument, Record Filed under this Township

⊕ OR ⊙ = Location of Monument, Record Filed under adjoining Township as indicated by solid quadrant (s)

CORNER RECORDATION

INDEX TO PUBLIC LAND SURVEY CORNER RECORDATION FILED IN

Township 143 North Range 55 West



**CORNER INDEX**

CODE NO.	FILING NUMBER	CODE NO.	FILING NUMBER	CODE NO.	FILING NUMBER
1-G	2561	1-K	2570	1-N	2573
2-G		2-K		2-N	
3-G		3-K	2567	3-N	2577
4-G		4-K		4-N	2578
5-G		5-K	2568	5-N	2582
6-G		6-K		6-N	2583
7-G	2805	7-K	3585	7-N	2587
8-G	2806	8-K		8-N	2588
9-G	2807	9-K	3586	9-N	2592
10-G	3879	10-K		10-N	2593
11-G	3880	11-K		11-N	
12-G		12-K		12-N	
13-G		13-K		13-N	

**CORNER INDEX**

CODE NO.	FILING NUMBER	CODE NO.	FILING NUMBER	CODE NO.	FILING NUMBER
1-A		1-C		1-E	2560
2-A		2-C		2-E	
3-A		3-C		3-E	
4-A		4-C		4-E	
5-A		5-C	4163	5-E	2559
6-A		6-C	4164	6-E	
7-A		7-C	4165	7-E	2806
8-A		8-C		8-E	2801
9-A	3069	9-C	3075	9-E	2802
10-A	3070	10-C	3076	10-E	
11-A	3071	11-C	3077	11-E	3381
12-A		12-C	3379	12-E	3382
13-A		13-C	3380	13-E	

CODE NO.	FILING NUMBER	CODE NO.	FILING NUMBER
1-H	2562	1-L	2571
2-H		2-L	2572
3-H		3-L	2574
4-H		4-L	2575
5-H		5-L	2579
6-H		6-L	2580
7-H		7-L	2584
8-H		8-L	2585
9-H		9-L	1472
10-H		10-L	2589
11-H		11-L	1471
12-H		12-L	
13-H		13-L	

10.5-A 3873

1-B		1-D		1-F	
2-B		2-D		2-F	
3-B		3-D		3-F	
4-B		4-D		4-F	
5-B	4162	5-D		5-F	
6-B		6-D		6-F	
7-B	3378	7-D		7-F	2803
8-B		8-D		8-F	
9-B	3072	9-D		9-F	2804
10-B	3073	10-D		10-F	
11-B	3074	11-D		11-F	
12-B		12-D		12-F	
13-B		13-D		13-F	

10.5-B 3872

1-J	2563	1-M	
2-J	2569	2-M	
3-J	2564	3-M	2576
4-J	2565	4-M	
5-J	2566	5-M	2581
6-J		6-M	
7-J	3583	7-M	2586
8-J	3584	8-M	
9-J	1470	9-M	2590
10-J	3881	10-M	
11-J	1469	11-M	2591
12-J		12-M	
13-J		13-M	

**LEGEND**

● = Location of Monument, Record Filed under this Township

⊕ OR ⊙ = Location of Monument, Record Filed under adjoining Township as indicated by solid quadrant (s)

**CORNER RECORDATION**

**INDEX TO PUBLIC LAND SURVEY CORNER RECORDATION FILED IN**

Township 143 North Range 55 West